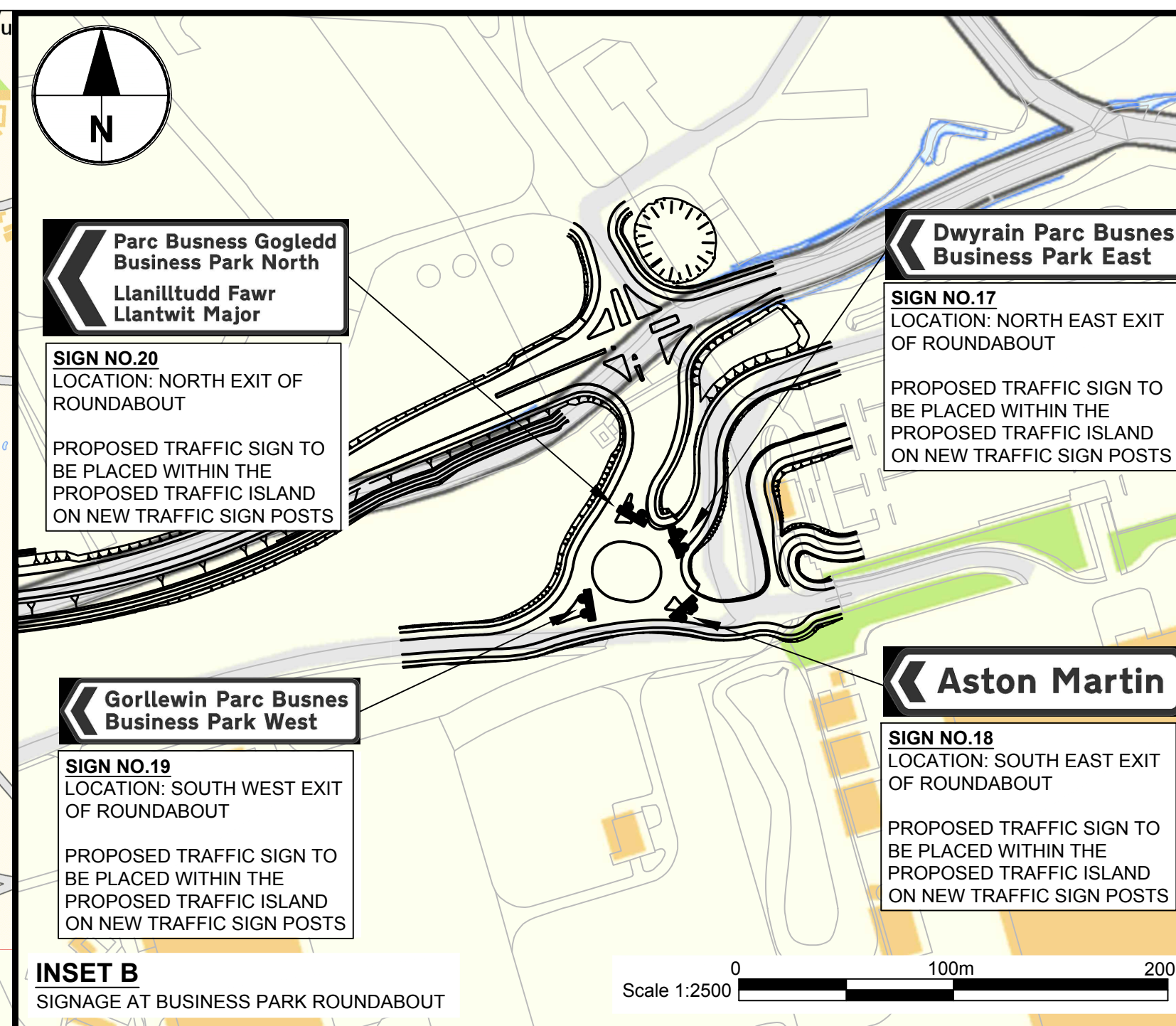
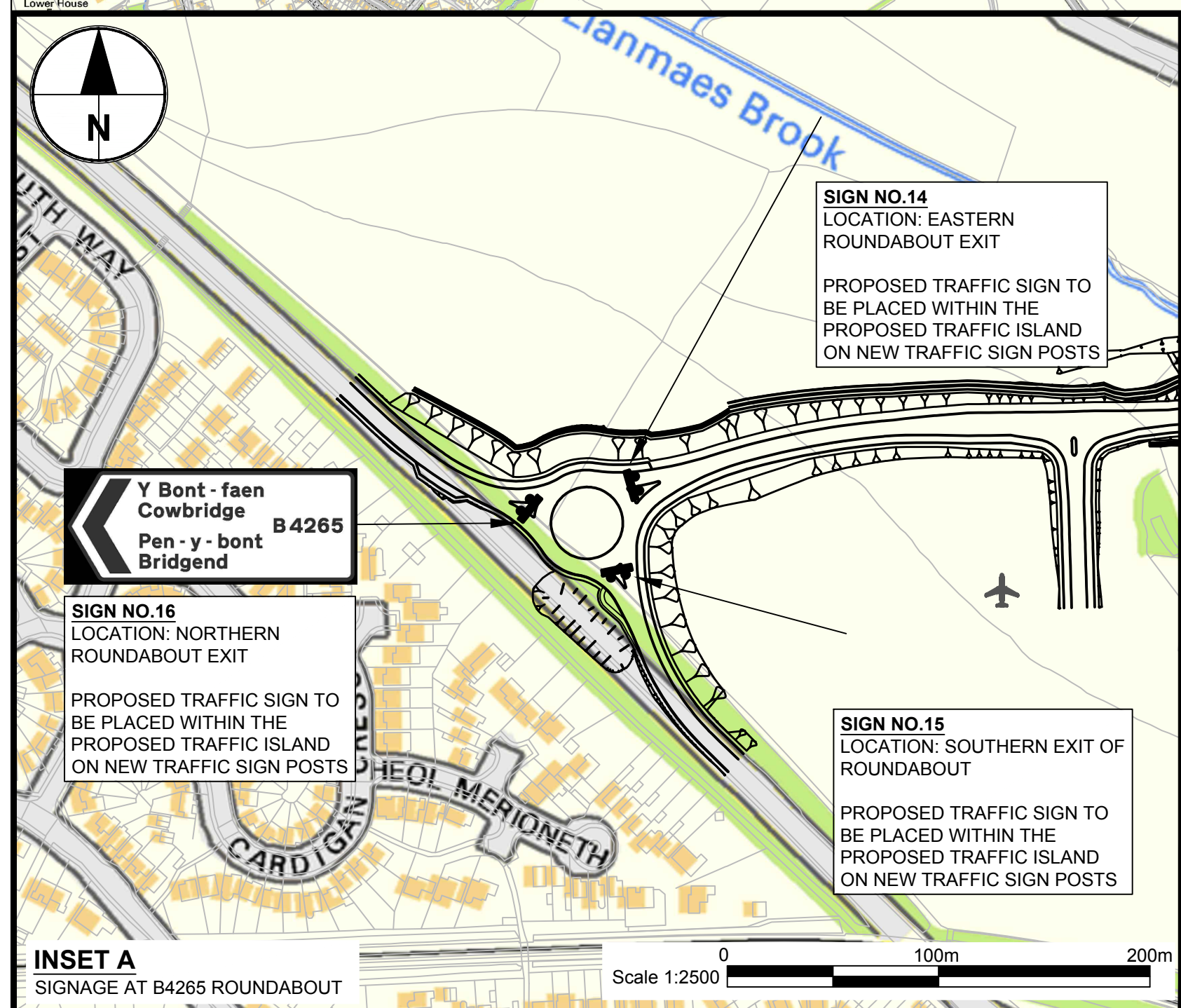
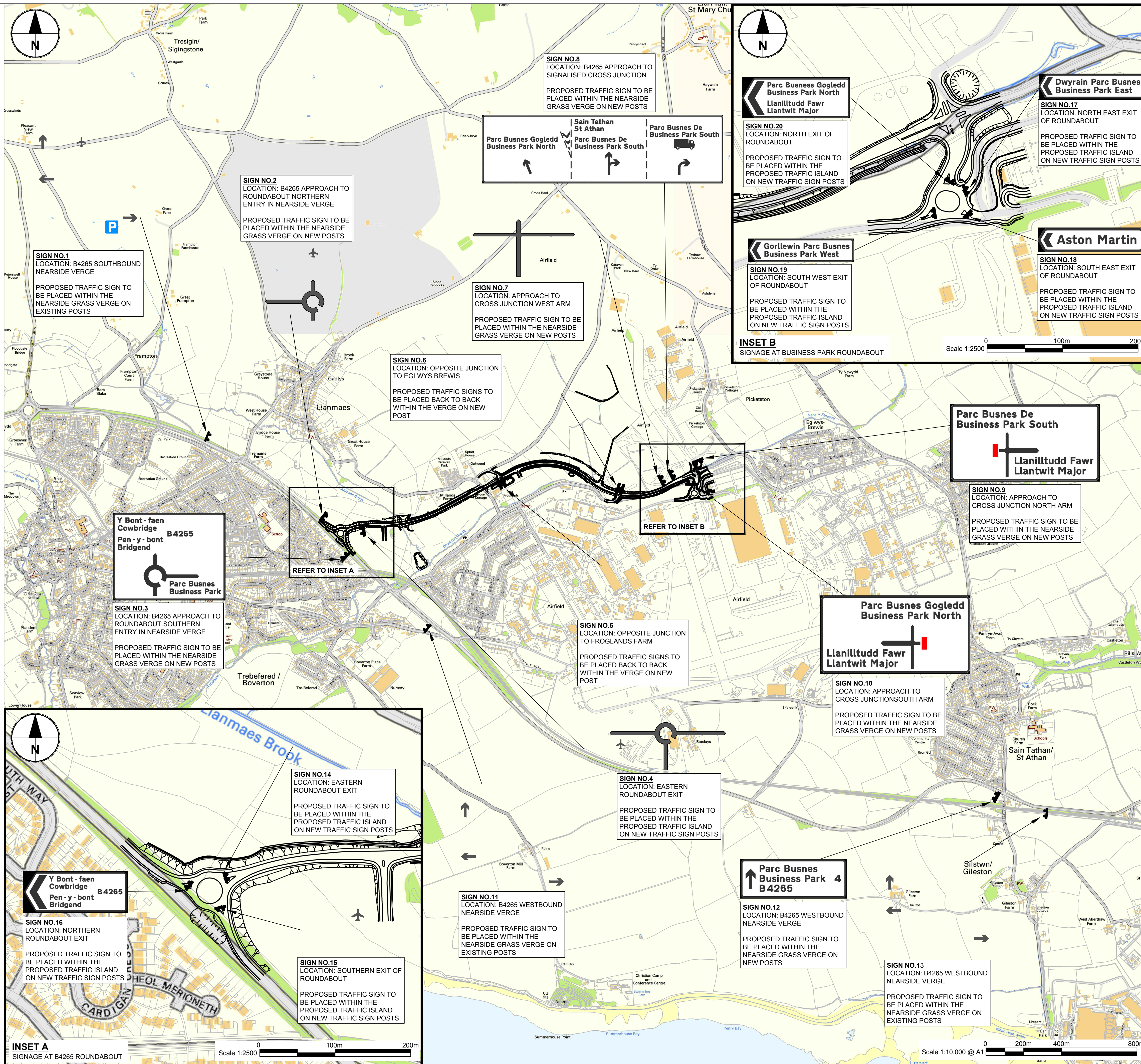


NOTES

- SIGN LOCATIONS ON THIS DRAWING ARE APPROXIMATE ONLY. EXACT LOCATIONS ARE TO BE AGREED.

KEY

- PROPOSED TRAFFIC SIGN TO BE MOUNTED ON 2 NO. EXISTING STANDARD TRAFFIC SIGN POSTS
- PROPOSED TRAFFIC SIGN TO BE MOUNTED ON 2 NO. NEW PASSIVELY SAFE TRAFFIC SIGN POSTS
- 2 NO. PROPOSED TRAFFIC SIGN TO BE MOUNTED BACK TO BACK ON NEW PASSIVELY SAFE TRAFFIC SIGN POST



PROJECT
 ST. ATHAN
 NORTHERN ACCESS
 ROAD

CLIENT
 WELSH GOVERNMENT



Llywodraeth Cymru
 Welsh Government

CONSULTANT
 AECOM
 1 CALLAGHAN SQUARE
 CARDIFF
 CF10 5BT
 TEL: (029) 20674600 FAX: (029) 20674699

SAFETY, HEALTH AND ENVIRONMENTAL INFORMATION

In addition to the hazards/risks normally associated with the types of work detailed on this drawing, note the following specific residual risks (Reference shall also be made to the design hazard log).

Construction
 For Hazards Refer to Document: Safety in Design - Designers Residual Hazard Register

STATUS
 PLANNING SUBMISSION ISSUE

ISSUE/REVISION

I/R	DATE	DESCRIPTION
C	27/03/2017	PLANNING SUBMISSION ISSUE
B	19/01/2017	COUNCIL REQUESTED AMENDMENTS
A	05/12/2016	FOR DISCUSSION

KEY PLAN

PROJECT NUMBER
 60509148
SHEET TITLE
 SIGNAGE STRATEGY
 ADVANCE DIRECTIONAL SIGNS

SHEET NUMBER
 60509148-SHT-30-0000-CT-1211

This drawing has been prepared for the use of AECOM's client. It may not be used, modified, reproduced or relied upon by third parties, except as agreed by AECOM or as required by law. AECOM accepts no responsibility, and denies any liability whatsoever, to any party that uses or relies on this drawing without AECOM's express written consent. Do not scale this document. All measurements must be obtained from the scaled dimensions.