



SAFETY, HEALTH AND ENVIRONMENTAL INFORMATION

In addition to the hazards/risks normally associated with the types of work detailed on this drawing, note the following specific residual risks (Reference shall also be made to the design hazard log).

Consideration  
For Hazards Refer to Document: Safety in Design - Designers Residual Hazard Register

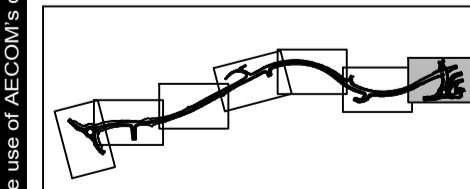
STATUS

PLANNING SUBMISSION ISSUE

ISSUE/REVISION

IR	DATE	DESCRIPTION
B	24-05-2017	AMENDED TO NEW LAYOUT
A	27-03-2017	PLANNING SUBMISSION ISSUE

KEY PLAN



PROJECT NUMBER

60509148

SHEET TITLE

ST. ATHAN  
TRAFFIC SIGNS  
SHEET 7 OF 7

SHEET NUMBER

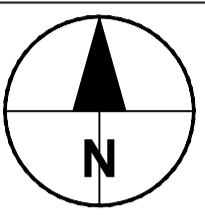
60509148-SHT-30-0000-CT-1207

NOTES

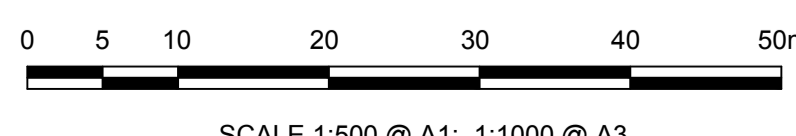
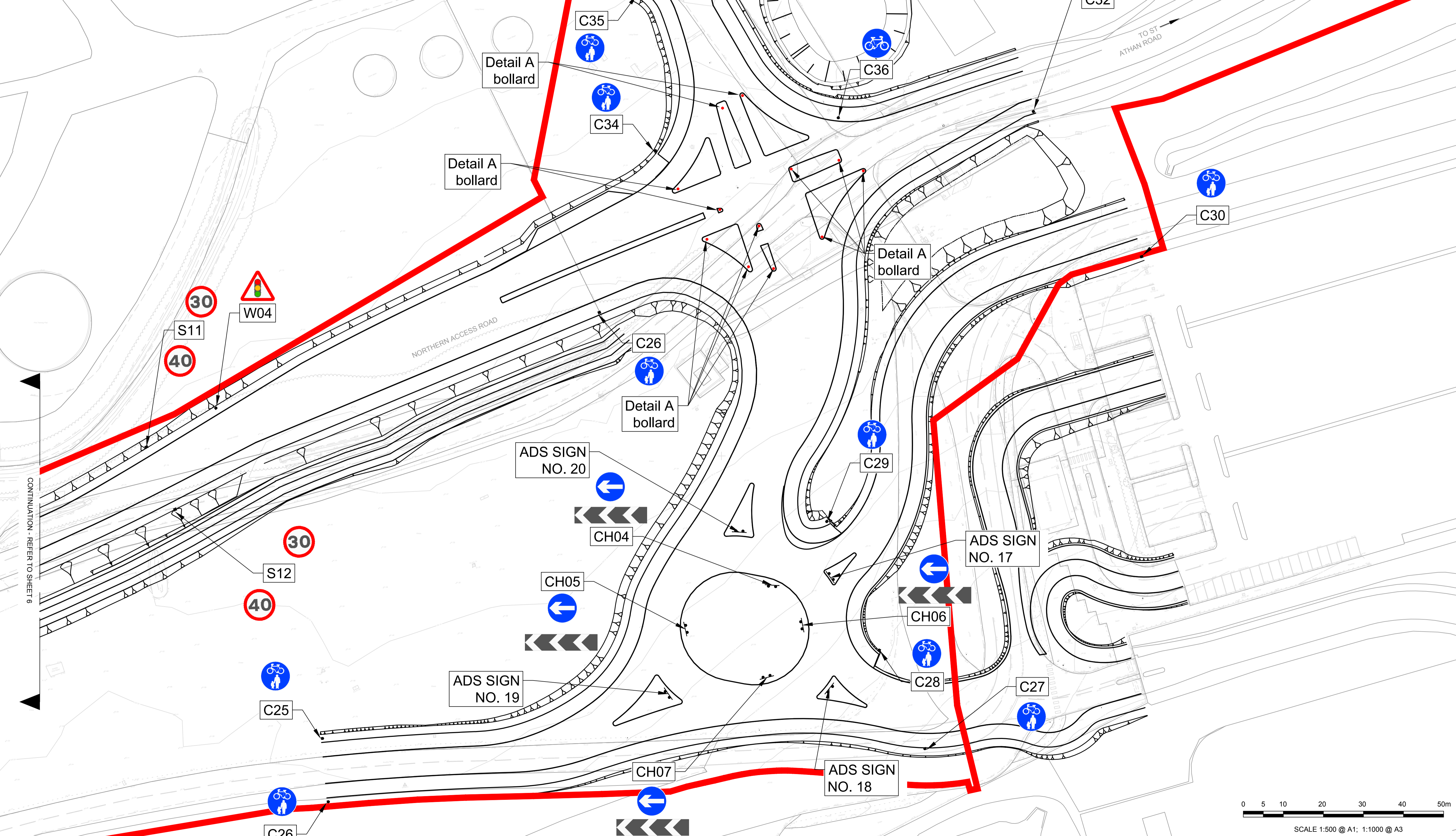
1. THIS DRAWING IS TO BE READ IN CONJUNCTION WITH ALL OTHER RELEVANT DRAWINGS AND SPECIFICATIONS, ANY OTHER DISCREPANCIES, ERRORS OR OMISSIONS TO BE BROUGHT TO THE ATTENTION OF THE ENGINEER.
2. ALL DIMENSIONS TO BE CHECKED BEFORE COMMENCEMENT OF WORK ON SITE
3. ALL DIMENSIONS IN METRES, UNLESS OTHERWISE STATED
4. ALL WORKS TO BE IN ACCORDANCE WITH THE SPECIFICATION AND THE RELEVANT STANDARD DETAILS
5. THIS DRAWING IS TO BE READ IN CONJUNCTION WITH ROAD SIGN PLATES, FOUNDATION AND MOUNTING DETAIL PROVIDED IN THE SCHEDULE.
6. ANY VEGETATION OBSCURING THE SIGN SHALL BE REMOVED TO ALLOW FULL FORWARD VISIBILITY OF SIGN FACE.
7. ALL SIGNS TO CONFORM TO THE TRAFFIC SIGN REGULATIONS AND GENERAL DIRECTIONS 2016 AND THE RELEVANT AND CURRENT CHAPTERS OF THE TRAFFIC SIGNS MANUAL
8. THIS DRAWING IS TO BE READ IN CONJUNCTION WITH ROAD SIGN PLATES, FOUNDATION AND MOUNTING DETAIL PROVIDED IN THE SCHEDULE.
9. ANY VEGETATION OBSCURING THE SIGN SHALL BE REMOVED TO ALLOW FULL FORWARD VISIBILITY OF SIGN FACE.
10. ALL SIGNS TO CONFORM TO THE TRAFFIC SIGN REGULATIONS AND GENERAL DIRECTIONS 2016 AND THE RELEVANT AND CURRENT CHAPTERS OF THE TRAFFIC SIGNS MANUAL
11. ALL SETTING OUT TO BE REVIEWED ON SITE BY THE ENGINEER PRIOR TO INSTALLATION.

KEY

- PLANNING APPLICATION BOUNDARY
- SIGN REFERENCE NUMBER
- SELF RIGHTING BOLLARD - REFER TO DETAIL A
- SIGN FACE DETAILS (VARIES)



ISO A1 (841mm x 594mm)  
Approved: RM  
Checked: LW  
Designer: MH  
Project Management Initials:  
Last Printed: 2017-05-24



File name: P:\UK\DF1\PROJECTS\HIGHWAYS - ST. ATHAN\03 EXECUTION\03 DOCUMENTS\CAD\01 WORKING DRAWINGS\1200 - TRAFFIC SIGNS & ROAD MARKINGS\60509148-SHT-30-0000-CT-1201\_1207-TRAFFIC SIGNS.DWG  
Last saved by: MACCLDUGH  
Last Printed: 2017-05-24  
This drawing has been prepared for the use of AECOM's client. It may not be used, modified, reproduced or relied upon by third parties, except as agreed by AECOM or as required by law. AECOM accepts no responsibility, and denies any liability, whatsoever, to any party that uses or relies on this drawing without AECOM's express written consent. Do not scale this document. All measurements must be obtained from the stated dimensions.