



SAFETY, HEALTH AND ENVIRONMENTAL
INFORMATION

In addition to the hazards normally associated with the types of work detailed on this drawing, note the following specific residual risks (Reference shall also be made to the design hazard register)

Construction
For Hazards Refer to Document: Safety in Design - Designers Residual Hazard Register

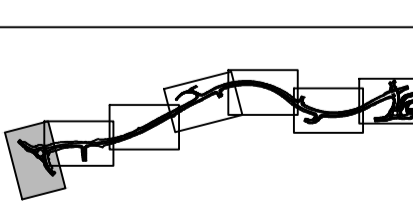
STATUS

PLANNING SUBMISSION ISSUE

ISSUE/REVISION

NO	DATE	DESCRIPTION
B	26-05-2017	UPDATED EARTHWORKS
A	27-03-2017	PLANNING SUBMISSION ISSUE

KEY PLAN



PROJECT NUMBER

60509148

SHEET TITLE

ST.ATHAN
TRAFFIC SIGNS
SHEET 1 OF 7

SHEET NUMBER

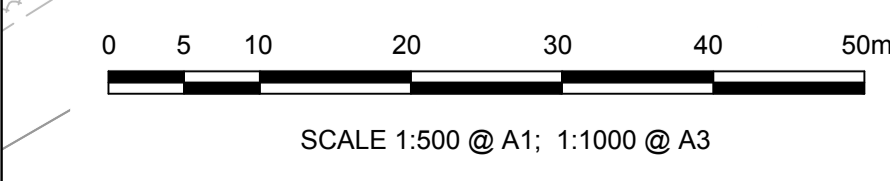
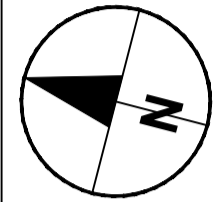
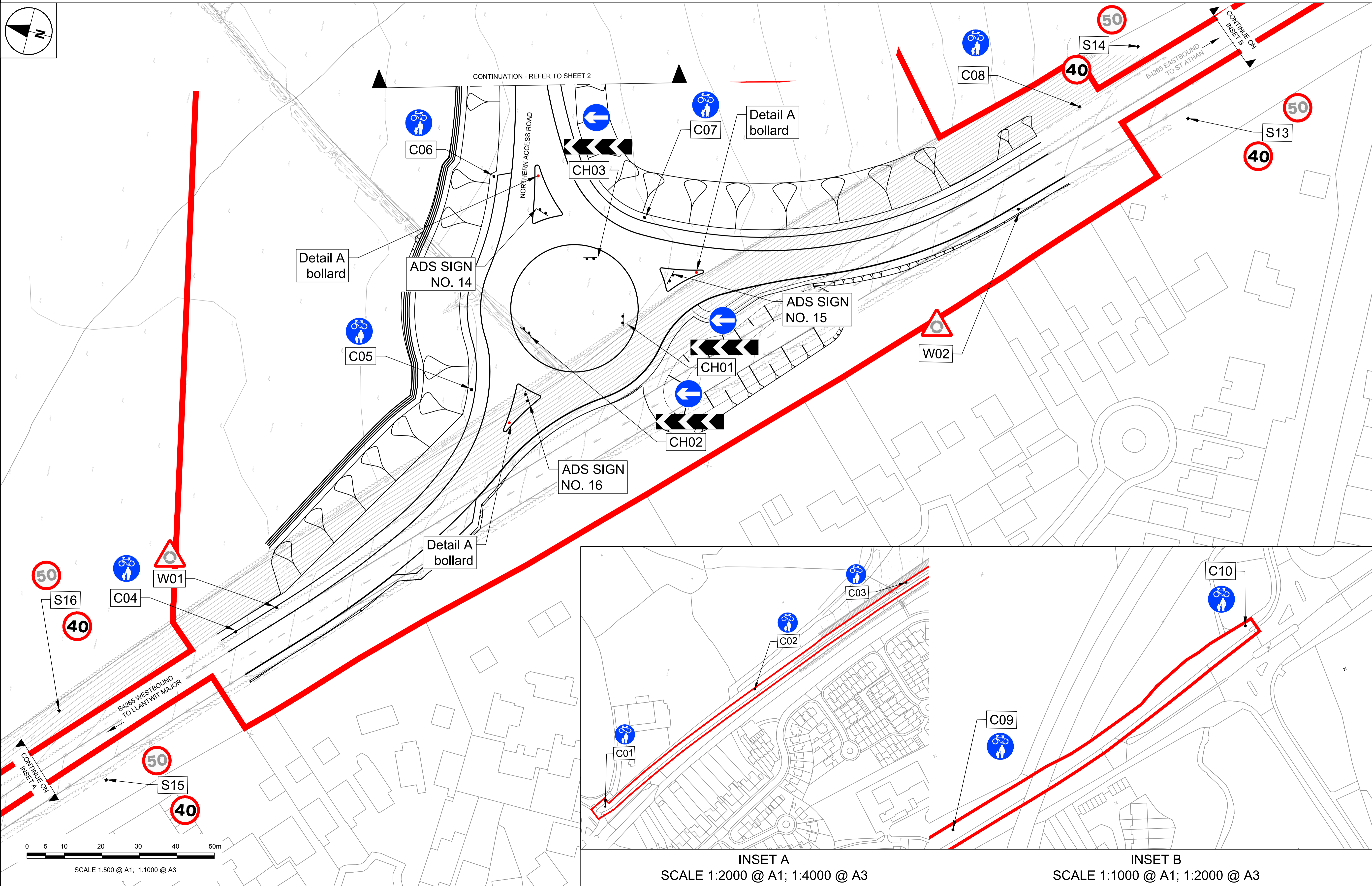
60509148-SHT-30-0000-CT-1201

NOTES

- THIS DRAWING IS TO BE READ IN CONJUNCTION WITH ALL OTHER RELEVANT DRAWINGS AND SPECIFICATIONS, ANY OTHER DISCREPANCIES, ERRORS OR OMISSIONS TO BE BROUGHT TO THE ATTENTION OF THE ENGINEER.
- ALL DIMENSIONS TO BE CHECKED BEFORE COMMENCEMENT OF WORK ON SITE
- ALL DIMENSIONS IN METRES, UNLESS OTHERWISE STATED
- ALL WORKS TO BE IN ACCORDANCE WITH THE SPECIFICATION AND THE RELEVANT STANDARD DETAILS
- THIS DRAWING IS TO BE READ IN CONJUNCTION WITH ROAD SIGN PLATES, FOUNDATION AND MOUNTING DETAIL PROVIDED IN THE SCHEDULE.
- ANY VEGETATION OBSCURING THE SIGN SHALL BE REMOVED TO ALLOW FULL FORWARD VISIBILITY OF SIGN FACE.
- ALL SIGNS TO CONFORM TO THE TRAFFIC SIGN REGULATIONS AND GENERAL DIRECTIONS 2016 AND THE RELEVANT AND CURRENT CHAPTERS OF THE TRAFFIC SIGNS MANUAL
- THIS DRAWING IS TO BE READ IN CONJUNCTION WITH ROAD SIGN PLATES, FOUNDATION AND MOUNTING DETAIL PROVIDED IN THE SCHEDULE.
- ANY VEGETATION OBSCURING THE SIGN SHALL BE REMOVED TO ALLOW FULL FORWARD VISIBILITY OF SIGN FACE.
- ALL SIGNS TO CONFORM TO THE TRAFFIC SIGN REGULATIONS AND GENERAL DIRECTIONS 2016 AND THE RELEVANT AND CURRENT CHAPTERS OF THE TRAFFIC SIGNS MANUAL
- ALL SETTING OUT TO BE REVIEWED ON SITE BY THE ENGINEER PRIOR TO INSTALLATION.

KEY

- PLANNING APPLICATION BOUNDARY
- SIGN REFERENCE NUMBER
- SELF RIGHTING BOLLARD - REFER TO DETAIL A
- SIGN FACE DETAILS (VARIES)



File name: F:\PROJECTS\HIGHWAYS-ST ATHAN\3 EXECUTION\3 DOCUMENTS\CAD\01 WORKING\DRAWINGS\1201 - TRAFFIC SIGNS & ROAD MARKINGS\60509148-SHT-30-0000-CT-1201_1207-TRAFFIC SIGNS.DWG
 Last saved by: MACCLOUGH
 Last plotted by: MACCLOUGH
 Last printed by: MACCLOUGH
 Last saved by: MACCLOUGH
 Last plotted by: MACCLOUGH
 Last printed by: MACCLOUGH
 Project Management Initials: Designer: TM
 Checked: LW
 Approved: RM
 ISO A1 594mm x 841mm

This drawing has been prepared for the use of AECOM's client. It may not be used, modified, reproduced or relied upon by third parties, except as agreed by AECOM or as required by law. AECOM accepts no responsibility, and denies any liability whatsoever, to any party that uses or relies on this drawing without AECOM's express written consent. Do not scale this document. All measurements must be obtained from the stated dimensions.