



**SAFETY, HEALTH AND ENVIRONMENTAL
INFORMATION**

In addition to the hazards/risks normally associated with the types of work detailed on this drawing, note the following specific residual risks (Reference shall also be made to the design hazard log).

Consideration

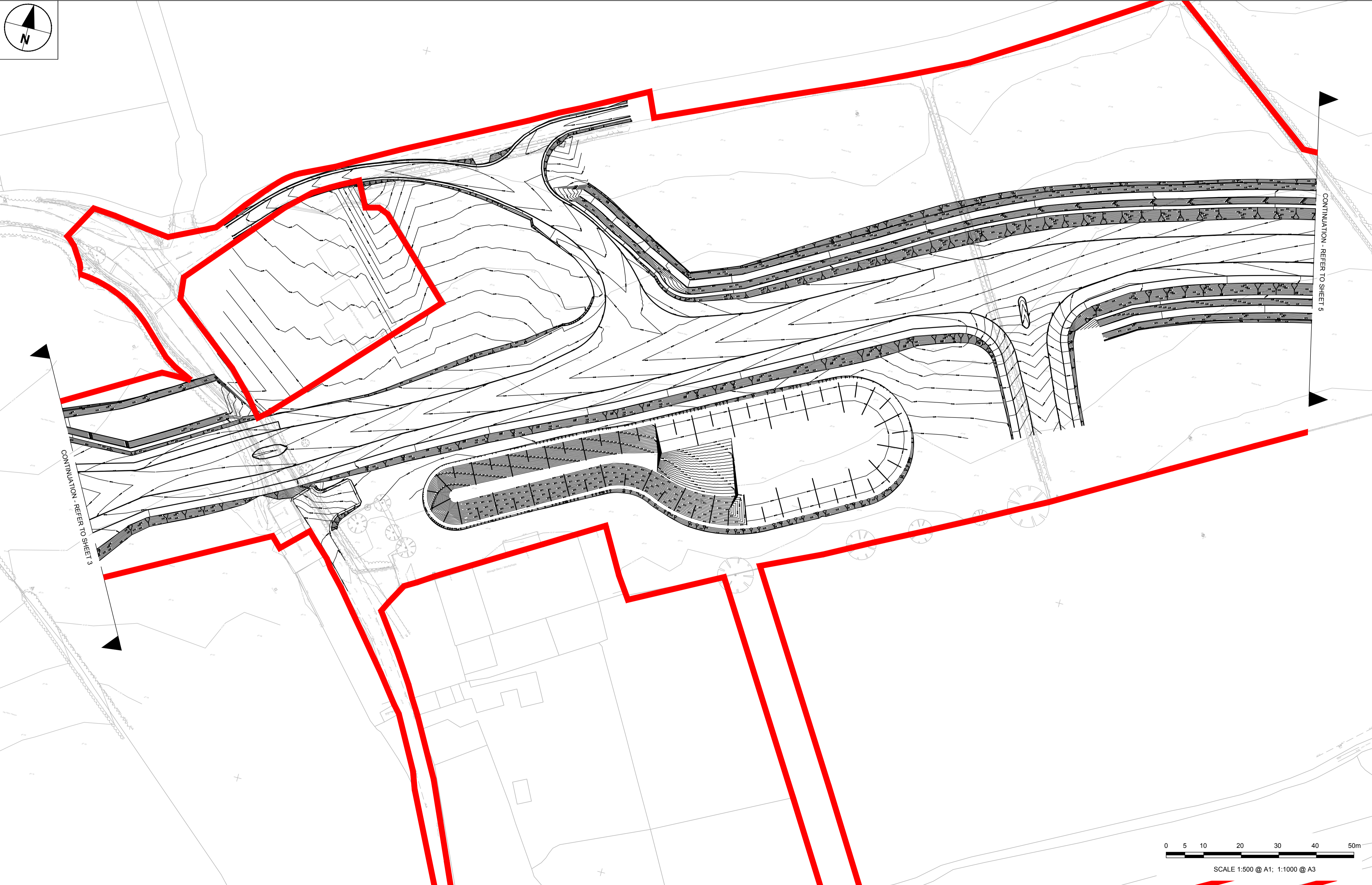
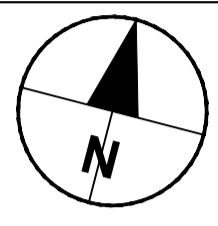
For Hazards Refer to Document: Safety in Design - Designers Residual Hazard Register

NOTES

1. THIS DRAWING IS TO BE READ IN CONJUNCTION WITH ALL OTHER RELEVANT DRAWINGS AND SPECIFICATIONS, ANY OTHER DISCREPANCIES, ERRORS OR OMISSIONS TO BE BROUGHT TO THE ATTENTION OF THE ENGINEER.
2. ALL DIMENSIONS TO BE CHECKED BEFORE COMMENCEMENT OF WORK ON SITE.
3. ALL DIMENSIONS IN METERS, UNLESS OTHERWISE STATED.
4. ALL WORKS TO BE IN ACCORDANCE WITH THE SPECIFICATION AND THE RELEVANT STANDARD DETAILS.

KEY

 PLANNING APPLICATION BOUNDARY



CONTINUATION - REFER TO SHEET 3

CONTINUATION - REFER TO SHEET 5



SCALE 1:500 @ A1; 1:1000 @ A3

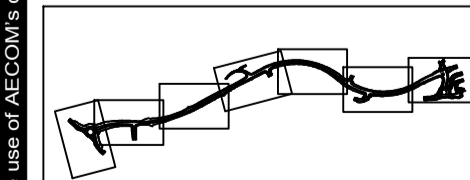
STATUS

PLANNING SUBMISSION ISSUE

ISSUE/REVISION

IR	DATE	DESCRIPTION
B	25-05-2017	CONTOURS UPDATED
A	27-03-2017	PLANNING SUBMISSION ISSUE

KEY PLAN



PROJECT NUMBER

60509148

SHEET TITLE

ST.ATHAN
CONTOUR PLANS
SHEET 4 OF 7

SHEET NUMBER

60509148-SHT-30-0000-CT-0614

This drawing has been prepared for the use of AECOM's client. It may not be used, modified, reproduced or relied upon by third parties, except as agreed by AECOM or as required by law. AECOM accepts no responsibility, and denies any liability, whatsoever, to any party that uses or relies on this drawing without AECOM's express written consent. Do not scale this document. All measurements must be obtained from the stated dimensions.