



SAFETY, HEALTH AND ENVIRONMENTAL INFORMATION

In addition to the hazards/risks normally associated with the types of work detailed on this drawing, note the following specific residual risks (Reference shall also be made to the design hazard log).

Construction
UNDERGROUND UTILITIES IN THIS AREA (INC. GAS)

WORKING ADJACENT TO WATERCOURSE

WORKING ON AND ADJACENT TO LIVE CARRIAGEWAY

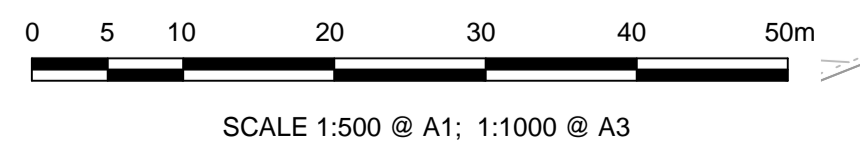
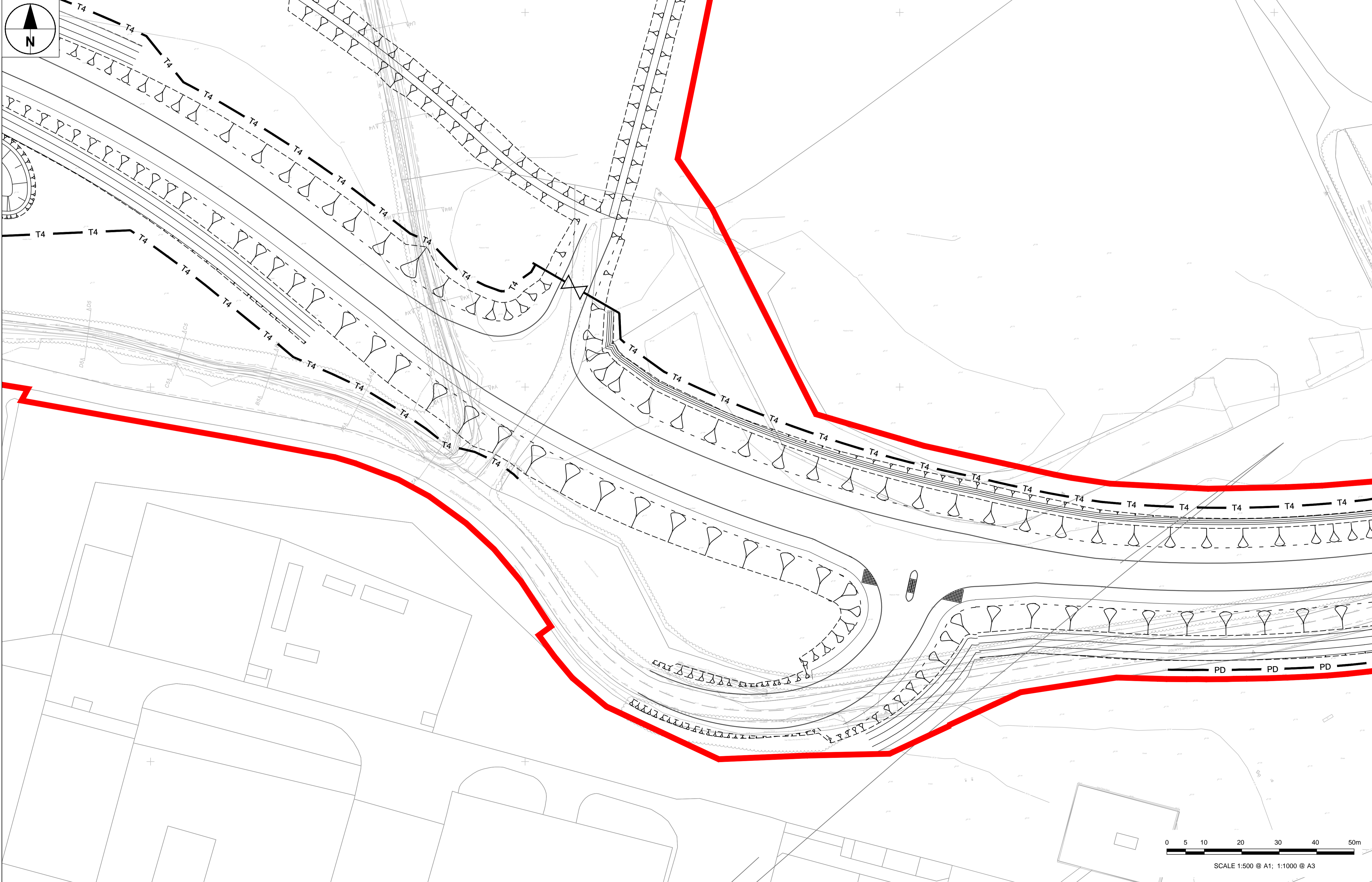
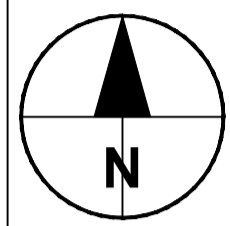
MOD ACTIVITIES IN ADJACENT LAND

NOTES

- 1. ALL DIMENSIONS SHOWN ARE IN METRES UNLESS OTHERWISE SPECIFIED

KEY

- PLANNING BOUNDARY
- T4
- TIMBER POST AND 4 RAIL (REFER TO MCHW, VOLUME 3, SERIES H DRAWING HCD3)
- STEEL SINGLE FIELD GATE, 3.6 m WIDE (REFER TO MCHW, VOLUME 3, SERIES H DRAWING H17)



SCALE 1:500 @ A1; 1:1000 @ A3

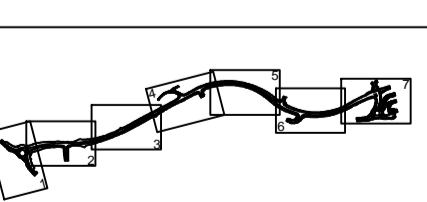
STATUS

PLANNING SUBMISSION ISSUE

ISSUE/REVISION

| NO | DATE | DESCRIPTION |
|----|------------|---------------------------|
| A | 27-03-2017 | PLANNING SUBMISSION ISSUE |

KEY PLAN



PROJECT NUMBER

60509148

SHEET TITLE

ST.ATHAN
ACCOMODATION WORKS PLAN
GATE AND ACCESS

SHEET NUMBER

60509148-SHT-30-0000-CT-0057

File name: F:\PROJECTS\HIGHWAYS-ST.ATHAN\03_EXECUTION\03_DOCUMENTS\06_CAD\01_WORKING\DRAWINGS\0050 - BOUNDARY & LAND ACQUISITION\60509148-SHT-30-0000-CT-0057.DWG
Last saved by: TAYLORD12
Last Pooled: 2017-03-24
Last saved by: TAYLORD12
Last Pooled: 2017-03-24
Project Management Initials: Designer: AB Checked: TM Approved: RM
ISO A1 842mm x 610mm