



PROJECT

ST. ATHAN
NORTHERN
ACCESS
ROAD

CLIENT

WELSH GOVERNMENT



Llywodraeth Cymru
Welsh Government

CONSULTANT

AECOM
1 CALLAGHAN SQUARE
CARDIFF
CF 10 5BT
TEL: (029) 20674600
FAX: (029) 20674699

SAFETY, HEALTH AND ENVIRONMENTAL INFORMATION

In addition to the hazards/risks normally associated with the types of work detailed on this drawing, note the following specific residual risks (Reference shall also be made to the design hazard log).

Consideration

For Hazards Refer to Document: Safety in Design - Designers Residual Hazard Register

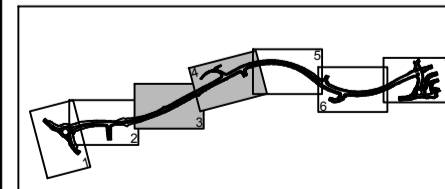
STATUS

PLANNING SUBMISSION ISSUE

ISSUE/REVISION

| IR | DATE | DESCRIPTION |
|----|------------|---------------------------|
| B | 25-05-2017 | DESIGN EXTENTS UPDATED |
| A | 27-03-2017 | PLANNING SUBMISSION ISSUE |

KEY PLAN



PROJECT NUMBER



60509148

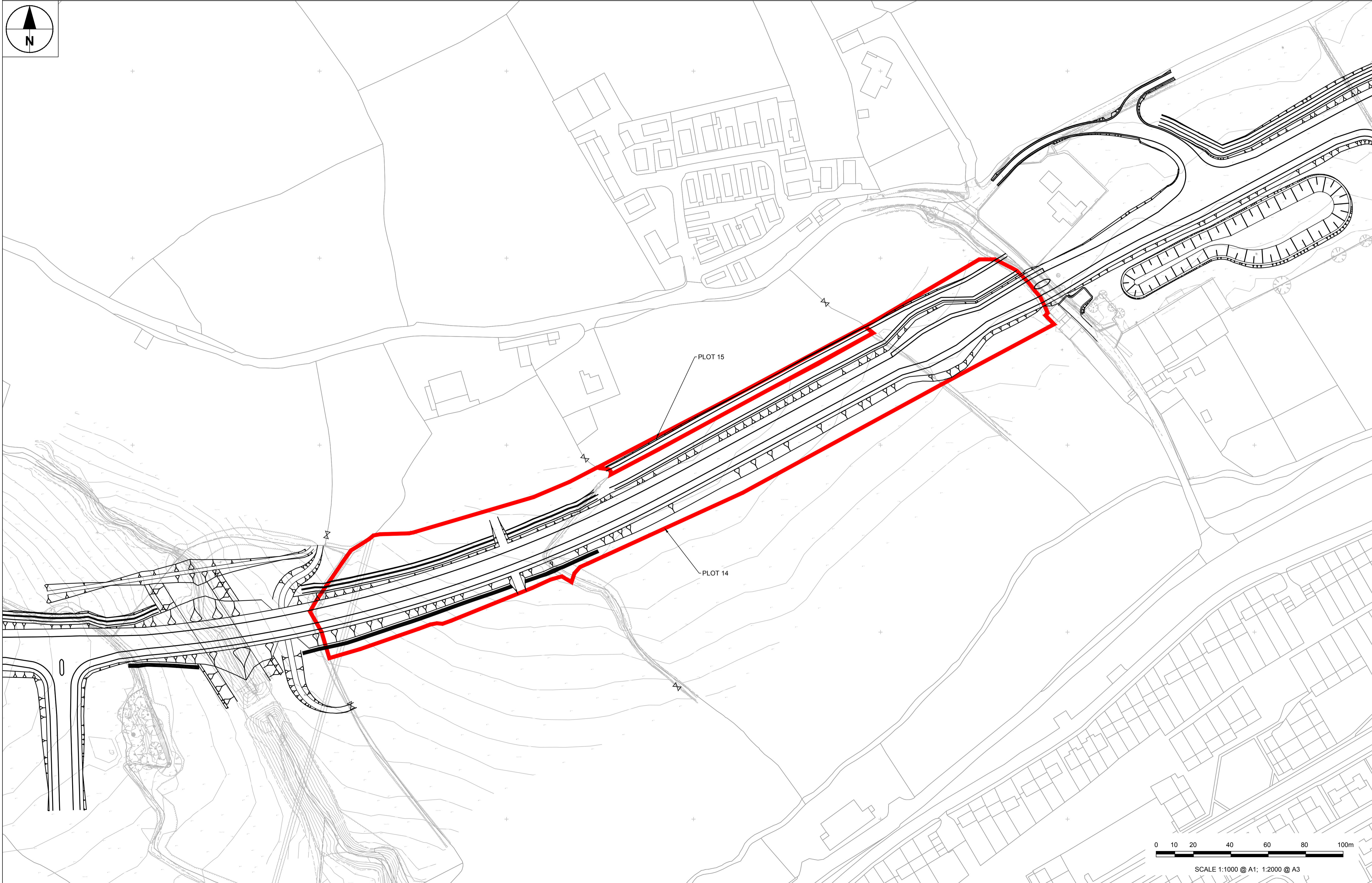
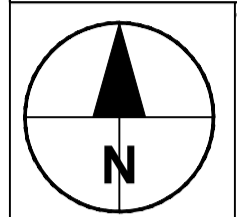
SHEET TITLE

ST. ATHAN
ACCOMMODATION WORKS
PLOTS 15 & 14 - MILLLANDS FARM

SHEET NUMBER

60509148-SHT-30-0000-CT-0053

- KEY**
-  PROPOSED LAND ACQUISITION BOUNDARY
 -  PROPOSED GATES



SCALE 1:1000 @ A1; 1:2000 @ A3

ISO A1 594mm x 841mm
Approved: RM
Checked: RM
Designer: M4
Project Management Initials:
Filename: P:\MCD\1\PROJECTS\HIGHWAYS - ST. ATHAN\03 EXECUTION\03 DOCUMENT\03 CAD\01 WORKING\DRAWINGS\03050 - BOUNDARY & LAND ACQUISITION\60509148-SHT-30-0000-CT-0053.DWG
Last saved by: CASSIDYD
Last Printed: 2017-05-25

This drawing has been prepared for the use of AECOM's client. It may not be used, modified, reproduced or relied upon by third parties, except as agreed by AECOM or as required by law. AECOM accepts no responsibility, and denies any liability, whatsoever, to any party that uses or relies on this drawing without AECOM's express written consent. Do not scale the document. All measurements must be obtained from the stated dimensions.