



PROJECT

ST. ATHAN
NORTHERN
ACCESS
ROAD

CLIENT

WELSH GOVERNMENT



Llywodraeth Cymru
Welsh Government




CONSULTANT

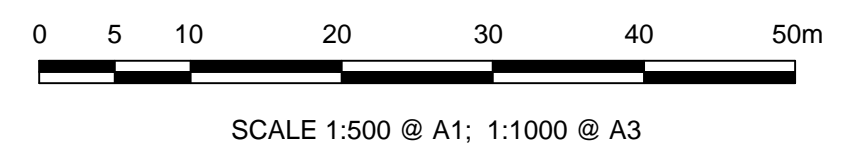
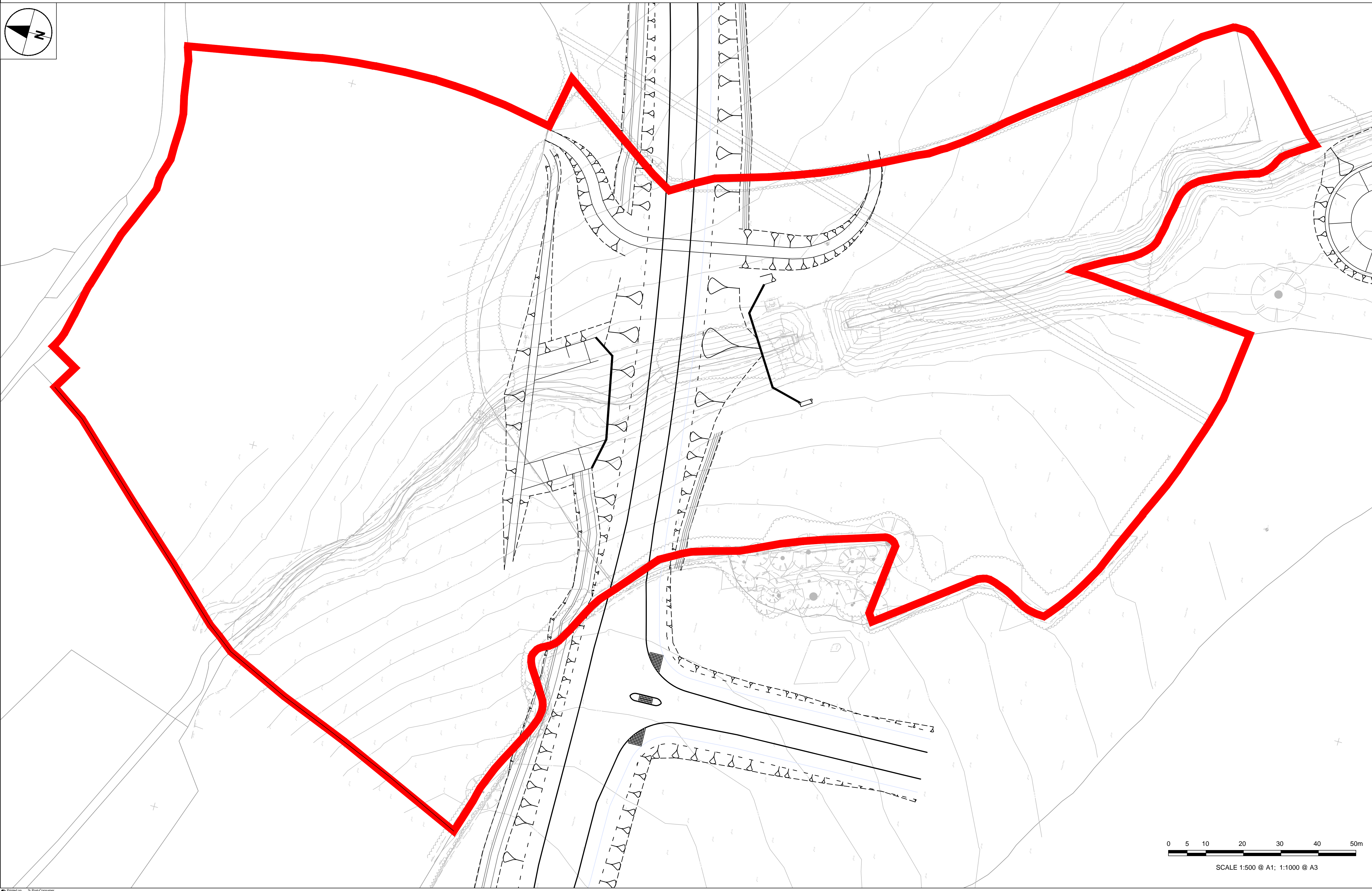
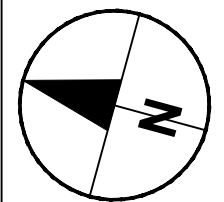
AECOM
1 CALLAGHAN SQUARE
CARDIFF
CF10 5BT
TEL: (029) 20674600
FAX: (029) 20674699

SAFETY, HEALTH AND ENVIRONMENTAL
INFORMATION

In addition to the hazards risks normally associated with the types of work detailed on this drawing, note the following specific residual risks (Reference shall also be made to the design hazard register)

Construction
For Hazards Refer to Document: Safety in Design - Designers Residual Hazard Register

- KEY**
-  PROPOSED LAND ACQUISITION BOUNDARY
 -  PROPOSED GATES
 -  TIMBER POST AND 4 RAIL FENCE AS PER HIGHWAY CONSTRUCTION DETAIL H3



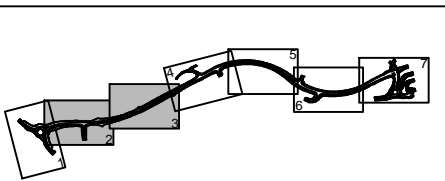
STATUS

PLANNING SUBMISSION ISSUE

ISSUE/REVISION

NO	DATE	DESCRIPTION
A	27-03-2017	PLANNING SUBMISSION ISSUE

KEY PLAN



PROJECT NUMBER

60509148

SHEET TITLE

ST.ATHAN
ACCOMODATION WORKS
PLOT 16 - TREMANS FARM

SHEET NUMBER

60509148-SHT-30-0000-CT-0052

File name: F:\PROJECTS\HIGHWAYS-ST ATHAN\3 EXECUTION\3 DOCUMENTS\308 CAD\01 WORKING\DRAWINGS\04501 - BOUNDARY & LAND ACQUISITION\60509148-SHT-30-0000-CT-0052.DWG
 Last saved by: ONELL3
 Last plotted: 2017-03-24
 Project Management Initials: Designer: MH Checked: RM Approved: RM
 BSO A1 594mm x 841mm

This drawing has been prepared for the use of AECOM's client. It may not be used, modified, reproduced or relied upon by third parties, except as agreed by AECOM or as required by AECOM or as required by law. AECOM accepts no responsibility, and denies any liability whatsoever, to any party that uses or relies on this drawing without AECOM's express written consent. Do not scale this document. All measurements must be obtained from the stated dimensions.