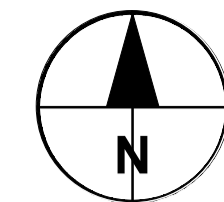


ISO A1 842mm x 610mm
Project Management Initials: Designer: MC Checked: MB Approved: CE

Last saved by: ELENMARTIN Last

File Name: \\S:\AECOM\NET\COM\PROJECTS\STATHAN\PROJECTS\HIGHWAYS - ST ATHAN\GIS EXECUTION\GIS DOCUMENTS\BID CAD\DWG\WORKING\DRAWINGS\60509148-SHT-30-0000-CT-0652-0653-FINAL.DWG
Project: 2017-04-25
© Crown Copyright. All Rights Reserved. Ordnance Survey. Ordnance Survey is a registered trademark of Ordnance Survey Limited.
Recycled Content Paper



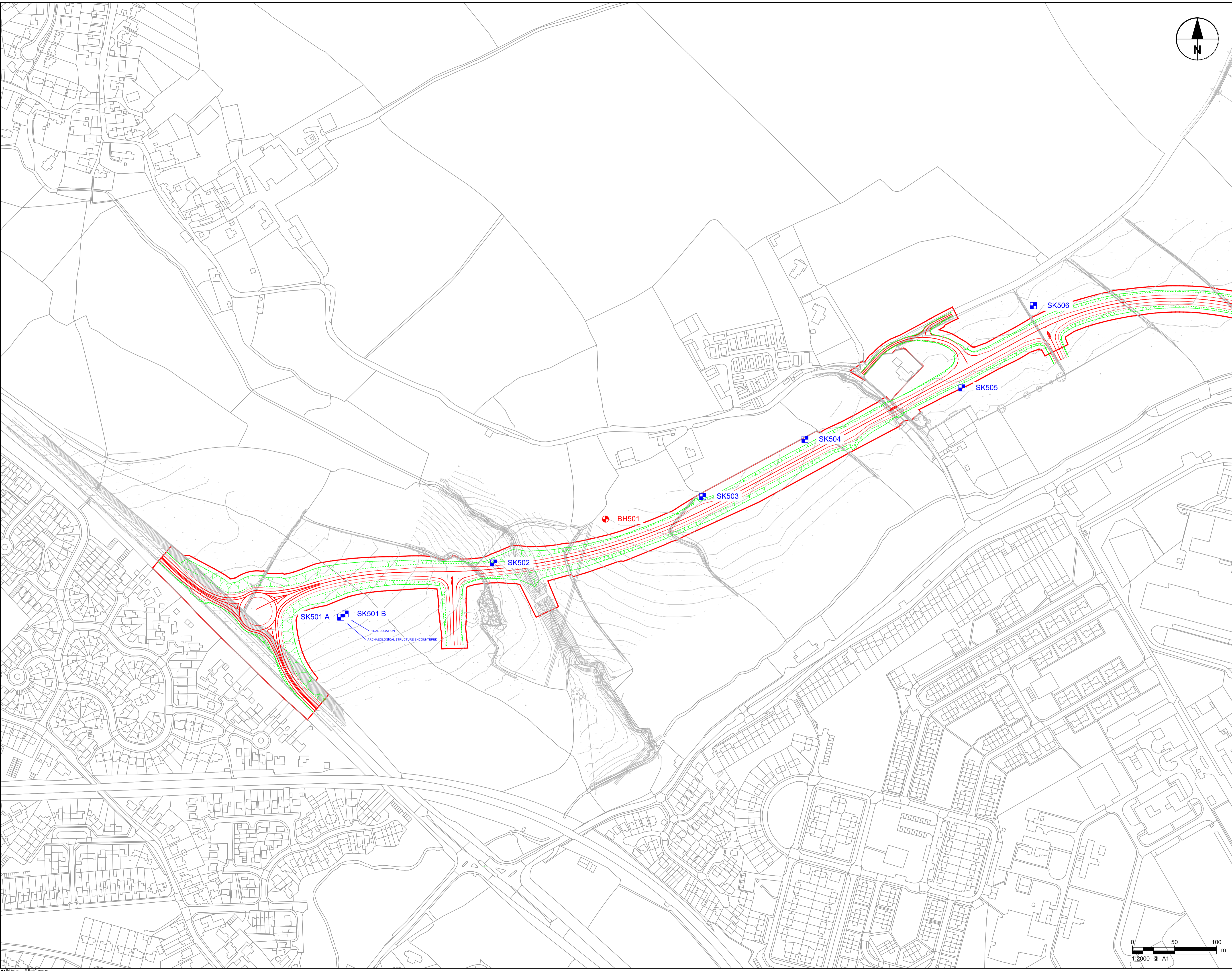
AECOM

PROJECT
**ST. ATHAN
NORTHERN
ACCESS
ROAD**

CLIENT
WELSH GOVERNMENT

Llywodraeth Cymru
Welsh Government

CONSULTANT
AECOM
1 CALLAGHAN SQUARE
CARDIFF
CF10 5BT
TEL: (029) 20674600
FAX: (029) 20674699



KEY

PROPOSED KEY INFORMATION

BOREHOLE	BH
TRIAL PIT	TP
SOAKAWAY TEST	SK

ISSUE/REVISION

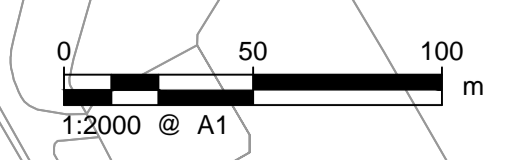
IR	DATE	DESCRIPTION
A	23/01/2017	FINAL VERSION



PROJECT NUMBER
60509148

SHEET TITLE
ST. ATHAN
EXPLORATORY HOLE LOCATION
PLAN
SHEET 1 OF 2

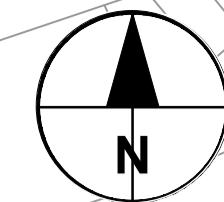
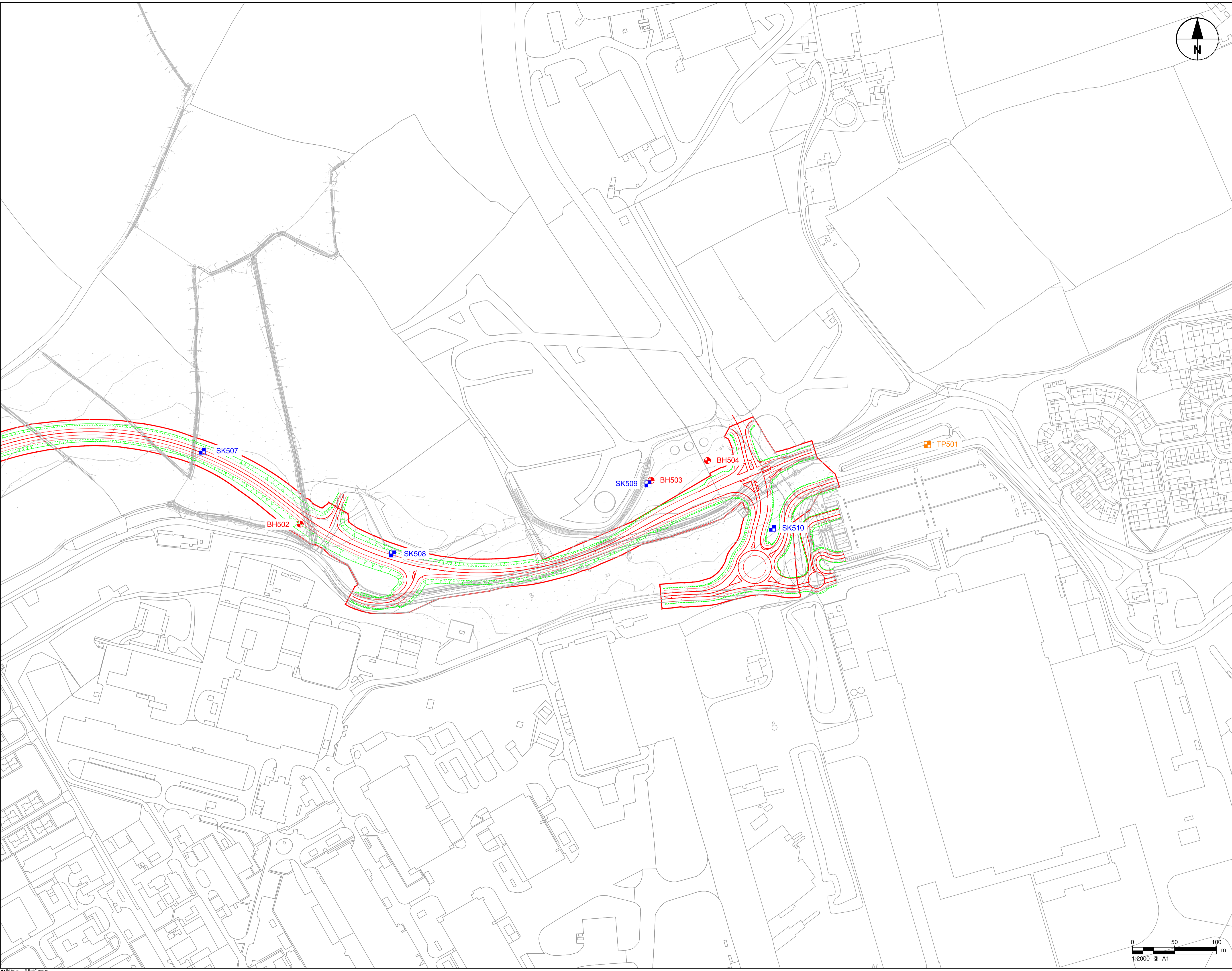
SHEET NUMBER
60509148-SHT-30-0000-CT-0652



ISO A1 841mm x 603mm
Checked: MB
Approved: CE
Designer: MC
Project Management Initials:

Last saved by: ELENMARTIN
Last

File name: \\S:\AECOM\NET\COM\PROJECT\VOL\KCD\1\PROJECTS\HIGHWAYS - ST ATHAN\GIS EXECUTION\GIS DOCUMENTS\B\CAD\1\WORKING\DRAWINGS\0650 - EXPLORATORY HOLES\0650148-SHT-30-0000-CT-0652_FINAL.DWG
Printed: 2017/07/25



AECOM

PROJECT
**ST. ATHAN
NORTHERN
ACCESS
ROAD**

CLIENT
WELSH GOVERNMENT

Llywodraeth Cymru
Welsh Government

CONSULTANT
AECOM
1 CALLAGHAN SQUARE
CARDIFF
CF10 5BT
TEL: (029) 20674600
FAX: (029) 20674699

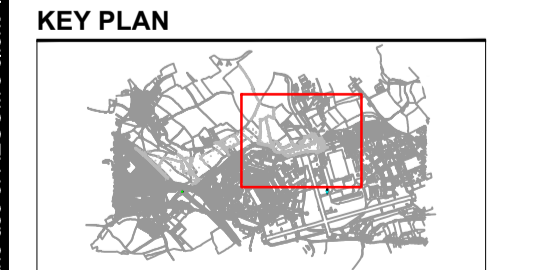
KEY

PROPOSED KEY INFORMATION

BOREHOLE		BH
TRIAL PIT		TP
SOAKAWAY TEST		SK

ISSUE/REVISION

IR	DATE	DESCRIPTION
A	23/01/2017	FINAL VERSION



PROJECT NUMBER
60509148

SHEET TITLE
ST. ATHAN
EXPLORATORY HOLE LOCATION
PLAN
SHEET 2 OF 2

SHEET NUMBER
60509148-SHT-30-0000-CT-0653

