





**NOTES**

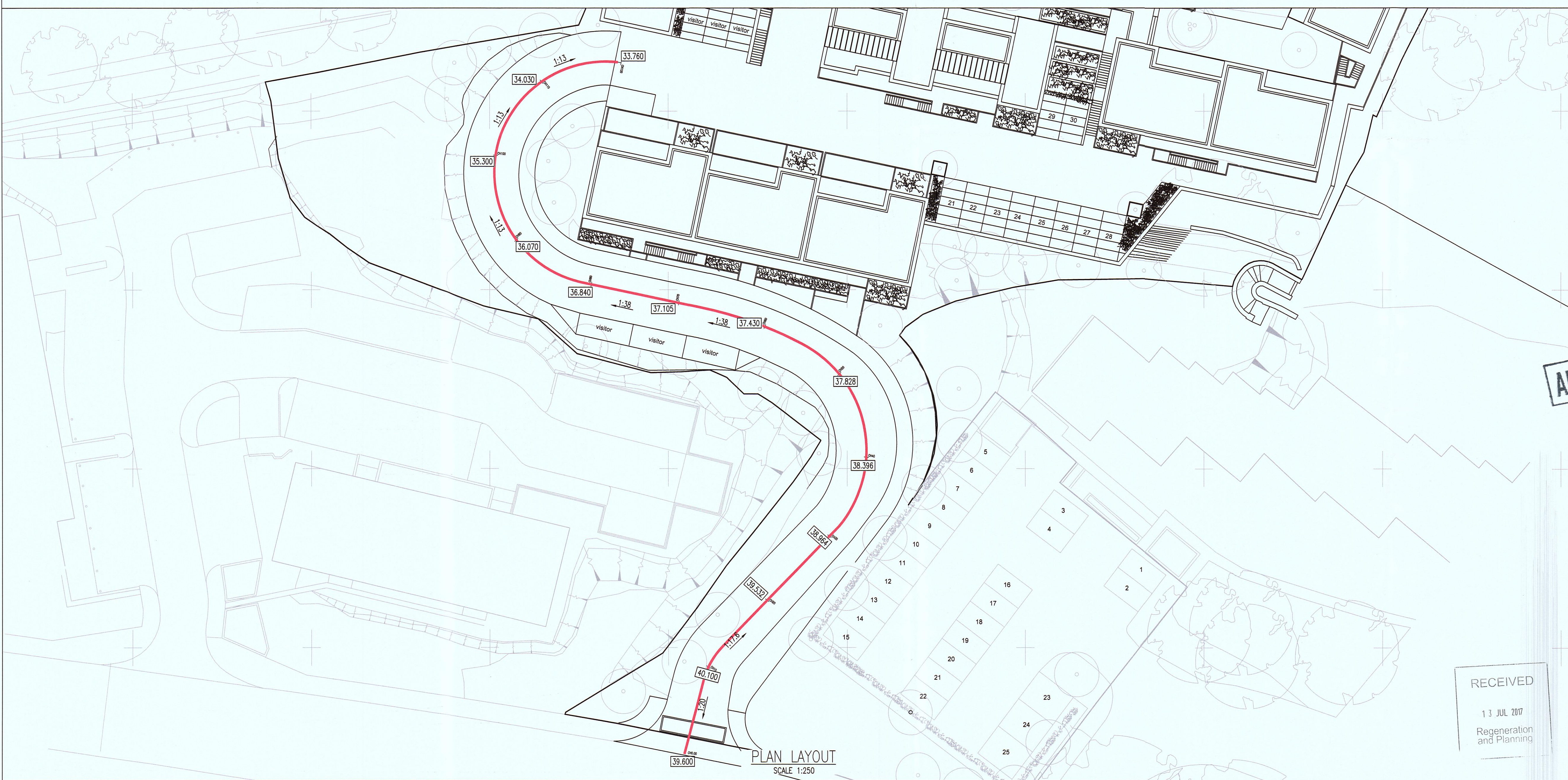
- GENERAL**
1. ALL DIMENSIONS ARE IN MILLIMETRES UNLESS NOTED OTHERWISE.
  2. ALL LEVELS ARE IN METRES UNLESS NOTED OTHERWISE.
  3. DO NOT SCALE FROM THIS DRAWING. USE FIGURED DIMENSIONS ONLY.
  4. ANY DISCREPANCIES TO BE REPORTED IMMEDIATELY TO THE ENGINEER.
  5. THIS DRAWING TO BE READ IN CONJUNCTION WITH ALL RELEVANT ARCHITECTS, SUBCONTRACTORS AND SPECIALISTS DRAWINGS AND SPECIFICATIONS.
  6. THIS DRAWING IS COPYRIGHT © PROPERTY OF SHEAR DESIGN LIMITED.

**KEY**

-  PROPOSED GROUND LEVEL
-  EXISTING GROUND LEVEL
-  SECTION PROFILE LINE



CHAINAGE	0.000	5.000	10.000	15.000	20.000	25.000	30.000	35.000	40.000	45.000	50.000	55.000	60.000	65.000	70.000	75.000	80.000	85.000	90.000	95.000	100.000	105.000	110.000	115.000	120.000
EXISTING GROUND LEVEL	39.650		40.190		40.220		40.100		40.290		38.860		39.690		39.310		39.140		38.200		37.580		34.250		34.140
PROPOSED GROUND LEVEL	39.600		40.100		39.532		38.964		38.396		37.828		37.430		37.105		36.840		36.070		35.300		34.030		33.760
PROPOSED GROUND LEVEL GRADIENT	1:20				1:17.6							1:38				1:13									



17/00 541/WL

**ADDITIONAL DRAWINGS**

REV	DATE	DESCRIPTION	BY	CHK
AMENDMENTS				
CLIENT: CELTIC DEVELOPMENTS PENARTH LTD.				
PROJECT: NORTHCLIFFE LODGE, PAGET ROAD PENARTH				
TITLE: PROPOSED ACCESS ROAD LONG SECTION				

**SHEAR design**  
Consulting Civil and Structural Engineers  
7 Ashtree Court - Woody Close - Cardiff Gate Business Park - Cardiff - CF23 8RW  
Tel: 029 2054 7000 - Fax: 029 2054 7001 - www.shear-design.com - enquiries@shear-design.com

DRAWN: BH	CHECKED: SM	DATE: NOV 15	SCALE: 1:100V 1:200H @A1
STATUS KEY: I = INFORMATION P = PRELIMINARY A = APPROVAL CO = CONTRACT		T = TENDER C = CONSTRUCTION AB = AS-BUILT	
STATUS: A	DRAWING NUMBER: 15025-106	REVISION: -	

RECEIVED  
13 JUL 2017  
Regeneration and Planning