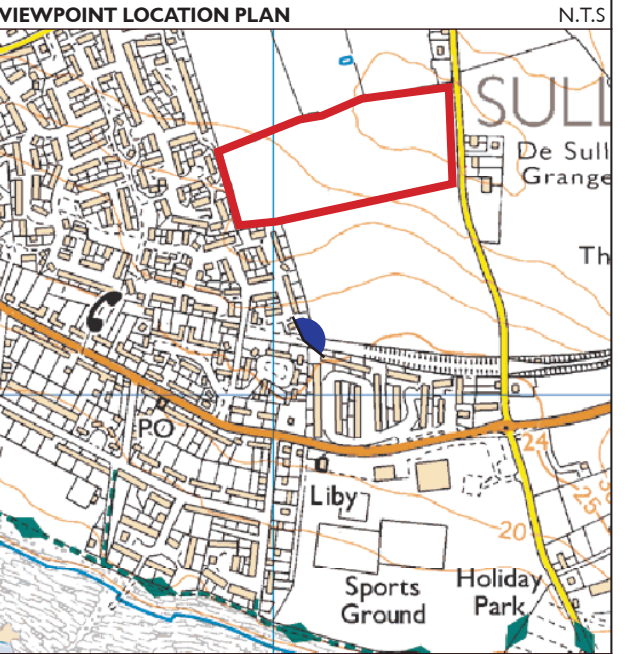




EXISTING VIEW (summer photography)

VIEWPOINT INFORMATION
 Viewpoint Grid Reference: 316064, 168108
 Elevation (AOD): 30m
 Viewer Height: 1.6m
 Viewing Distance: 300mm
 Angle (Width): 135°
 Camera and Lens: Canon 5D Mark II/Canon EF 50mm
 Photo Date/ Time: 01/09/2016 08:49
 Approx. Distance to Application Site: 214m (to southern boundary)



Based upon the Ordnance Survey Map with the permission of the controller of H.M. Stationary Office. © Crown Copyright Licence Number AR 100035742

client/project
 Taylor Wimpey, South Wales
SWANBRIDGE ROAD, SULLY - PHASE TWO

figure
Viewpoint 1
 Permissive Public Footpath along disused Penarth Railway Line

figure no.	drawn	date
15	CJ	Sept 2016

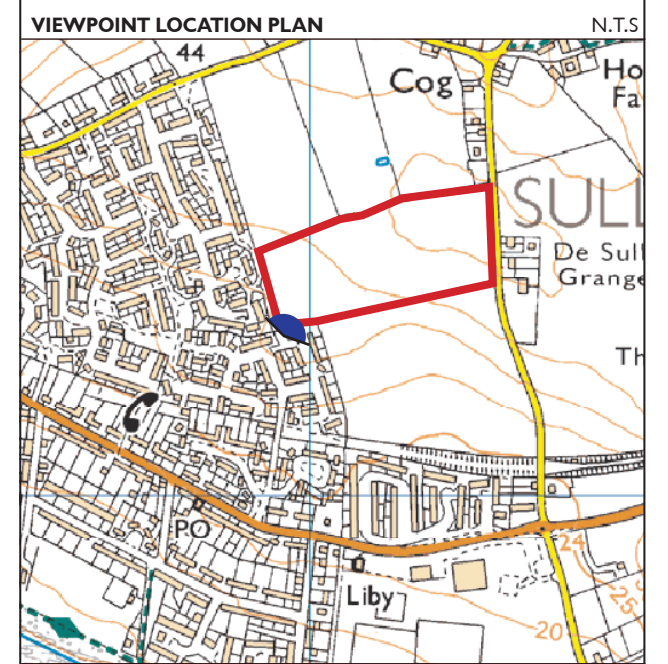


4 Stangate House
 Stanwell Road
 Penarth
 Vale of Glamorgan
 CF64 2AA
 Telephone: + 44(0) 29 2040 8476
 e-mail: enquiry@soltysbrewster.co.uk



EXISTING VIEW (summer photography)

VIEWPOINT INFORMATION
 Viewpoint Grid Reference: 315966, 168286
 Elevation (AOD): 27m
 Viewer Height: 1.6m
 Viewing Distance: 300mm
 Angle (Width): 135°
 Camera and Lens: Canon 5D Mark II/Canon EF 50mm
 Photo Date/ Time: 01/19/2016 09:11
 Approx. Distance to Application Site: 15m (to southern boundary)



Based upon the Ordnance Survey Map with the permission of the controller of H.M. Stationary Office. © Crown Copyright Licence Number AR 100033742

client/project
 Taylor Wimpey, South Wales
SWANBRIDGE ROAD, SULLY - PHASE TWO

figure
Viewpoint 2
 Informal Open Space between Arlington Road and Brean Close,
 Sully

figure no. drawn date
 15 CJ Sept 2016

soltysbrewster

4 Stangate House
 Stanwell Road
 Penarth
 Vale of Glamorgan
 CF64 2AA

Telephone: + 44(0) 29 2040 8476
 e-mail: enquiry@soltysbrewster.co.uk

SWANBRIDGE ROAD



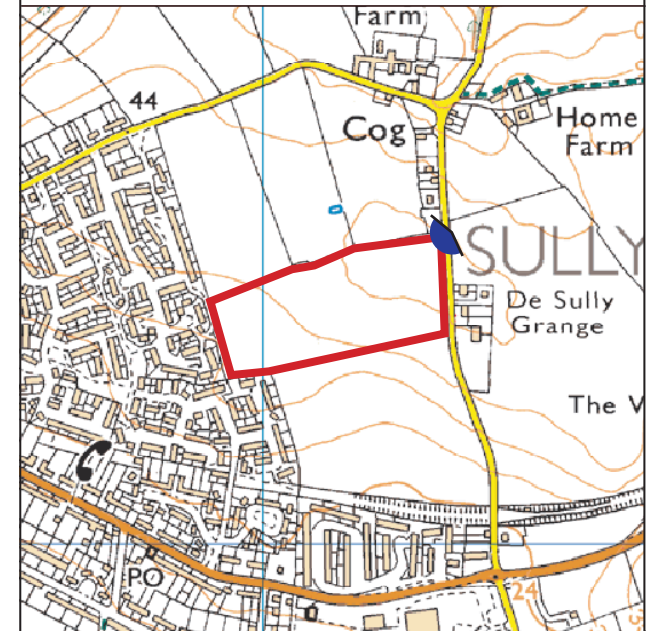
VISIBLE EXTENT OF APPLICATION SITE BEYOND SKYLINE

CONSENTED LAND SOUTH OF COG ROAD DEVELOPMENT LOCATED BEHIND HEDGEROW

EXISTING VIEW (winter photography)

VIEWPOINT INFORMATION
 Viewpoint Grid Reference: 316332, 168561
 Elevation (AOD): 41m
 Viewer Height: 1.6m
 Viewing Distance: 300mm
 Angle (Width): 135°
 Camera and Lens: Canon 5D Mark II/Canon EF 50mm
 Photo Date/ Time: 01/09/2013 09:35
 Approx. Distance to Application Site: 5m (to eastern boundary)

VIEWPOINT LOCATION PLAN



Based upon the Ordnance Survey Map with the permission of the controller of H.M. Stationary Office. © Crown Copyright Licence Number AR 100035742

client/project
 Taylor Wimpey, South Wales
SWANBRIDGE ROAD, SULLY - PHASE TWO

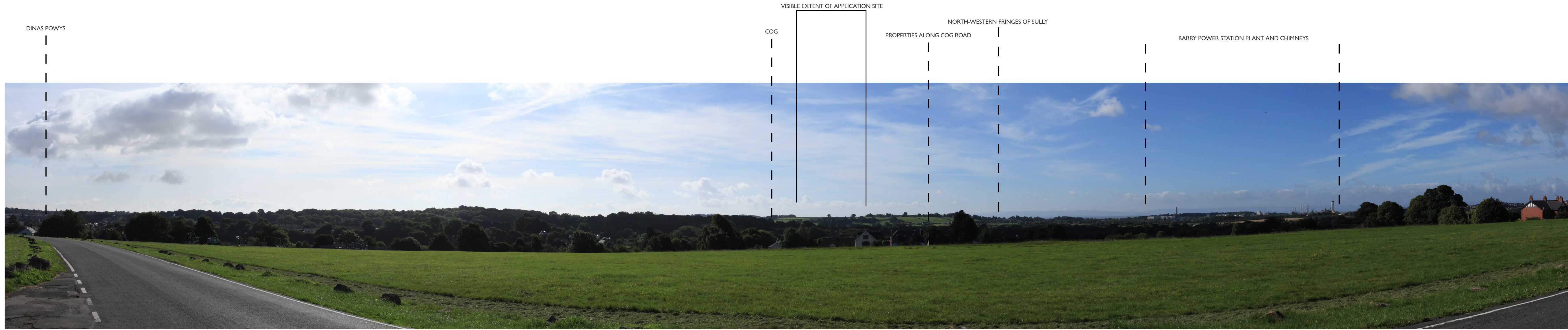
figure
Viewpoint 2
 Swanbridge Road

figure no.	drawn	date
16	CJ	Sept 2016



4 Stangate House
 Stanwell Road
 Penarth
 Vale of Glamorgan
 CF64 2AA

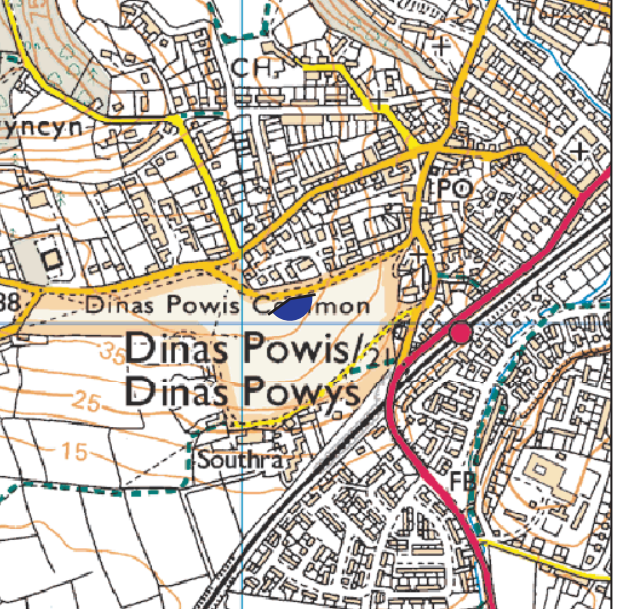
Telephone: + 44(0) 29 2040 8476
 e-mail: enquiry@soltysbrewster.co.uk



EXISTING VIEW (summer photography)

VIEWPOINT INFORMATION
 Viewpoint Grid Reference: 315077, 171067
 Elevation (AOD): 40m
 Viewer Height: 1.6m
 Viewing Distance: 300mm
 Angle (Width): 135°
 Camera and Lens: Canon 5D Mark II/Canon EF 50mm
 Photo Date/ Time: 01/09/2016 09:58
 Approx. Distance to Application Site: 2.75km (to northern boundary)

VIEWPOINT LOCATION PLAN



Based upon the Ordnance Survey Map with the permission of the controller of H.M. Stationary Office © Crown Copyright Licence Number AR 100035742

o client/project
 Taylor Wimpey, South Wales
SWANBRIDGE ROAD, SULLY - PHASE TWO

o figure
Viewpoint 4
 Dinas Powys Common

o figure no. o drawn o date
 17 CJ Sept 2016



4 Stangate House
 Stanwell Road
 Penarth
 Vale of Glamorgan
 CF64 2AA
 Telephone: + 44(0) 29 2040 8476
 e-mail: enquiry@soltysbrewster.co.uk