

- KEY:**
- Application Site Boundary
 - 3km Study Area Boundary
- LANDMAP Visual and Sensory Level 3 Classification**
- Cliffs and Cliff Tops
 - Other Coastal Wild Land
 - Intertidal
 - Lake
 - Sea
 - Mosaic Rolling Lowland
 - Open Rolling Lowland
 - Flat Lowland Mosaic
 - Flat Open Lowland Farmland
 - Mosaic Lowland Valleys
 - Urban



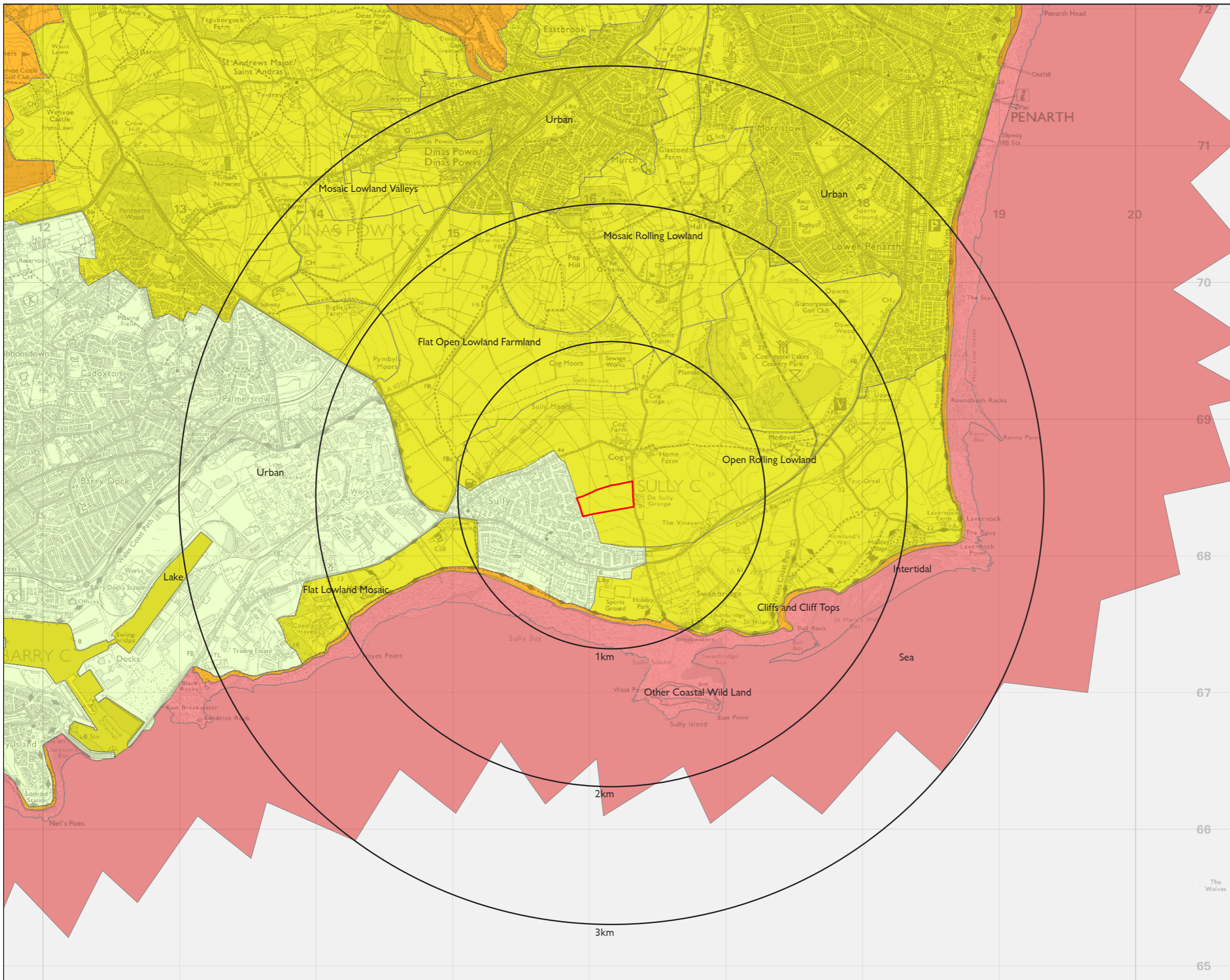
Notes:

Client/Project		Figure Name	
Taylor Wimpey, South Wales		LANDMAP	
SWANBRIDGE ROAD, SULLY -		Visual and Sensory Level 3 Data	
PHASE TWO			
Figure Number	Scale	Drawn	Approved
4	Refer to Scale Bar	CJ	EL
			Date
			September 2016

soltysbrewster

Stanwell Road
Penarth
Vale of Glamorgan
CF64 2AA

Telephone:- +44(0) 29 2040 8476
e-mail:- enquiry@soltysbrewster.co.uk



KEY:

- Application Site Boundary
- 3km Study Area Boundary

LANDMAP Visual and Sensory Overall Evaluation (CS0)

- Outstanding
- High
- Moderate
- Low



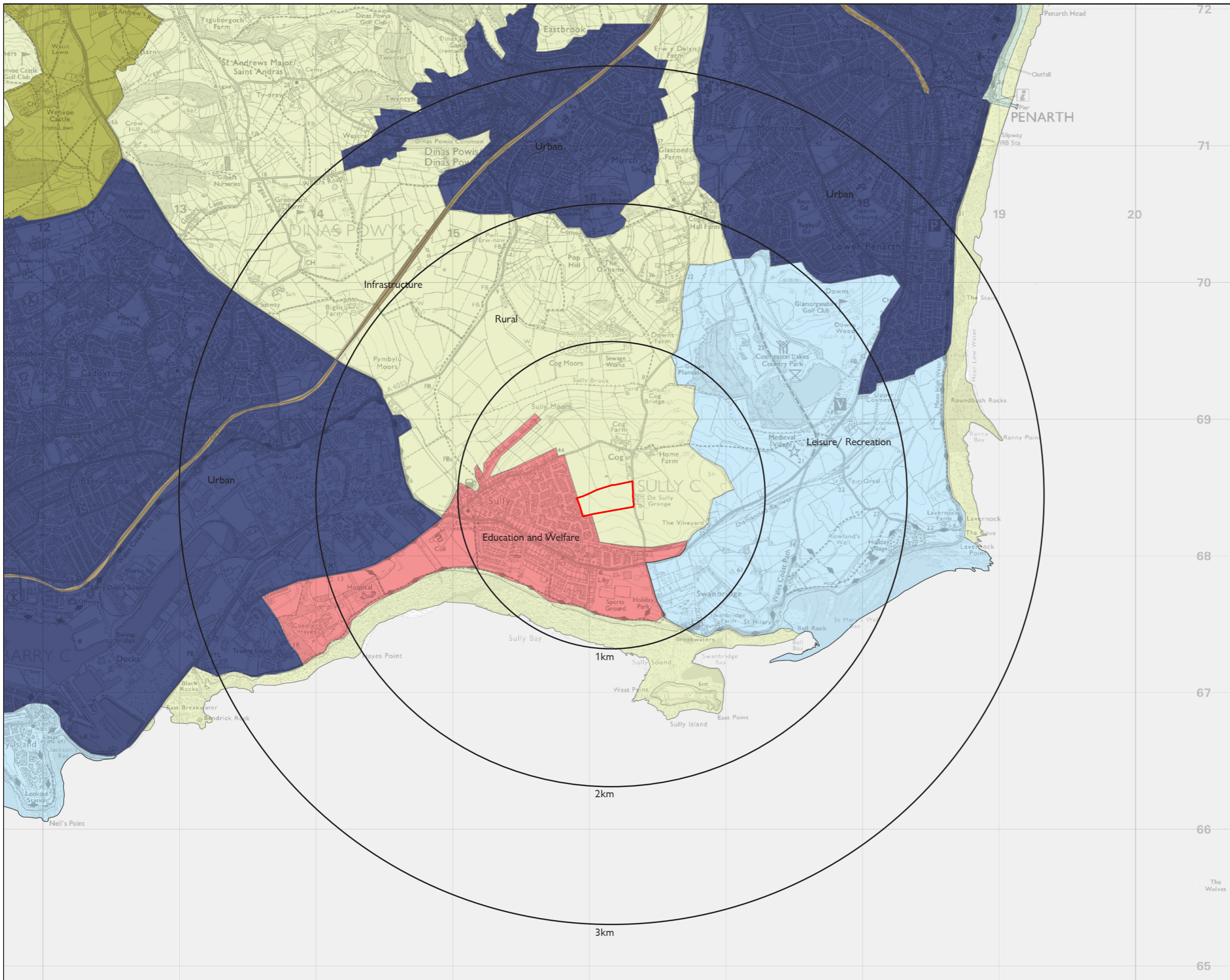
Notes:

Client/Project		Figure Name		
Taylor Wimpey, South Wales		LANDMAP		
SWANBRIDGE ROAD, SULLY -		Visual and Sensory Evaluation Data		
PHASE TWO				
Figure Number	Scale	Drawn	Approved	Date
5	Refer to Scale Bar	CJ	EL	September 2016

soltysbrewster

Stanwell Road
Penarth
Vale of Glamorgan
CF64 2AA

Telephone:- +44(0) 29 2040 8476
e-mail:- enquiry@soltysbrewster.co.uk



- KEY:**
- Application Site Boundary
 - 3km Study Area Boundary
- LANDMAP Cultural Landscape Level 3 Classification**
- Leisure/ Recreation
 - Education and Welfare
 - Infrastructure
 - Places
 - Rural
 - Urban



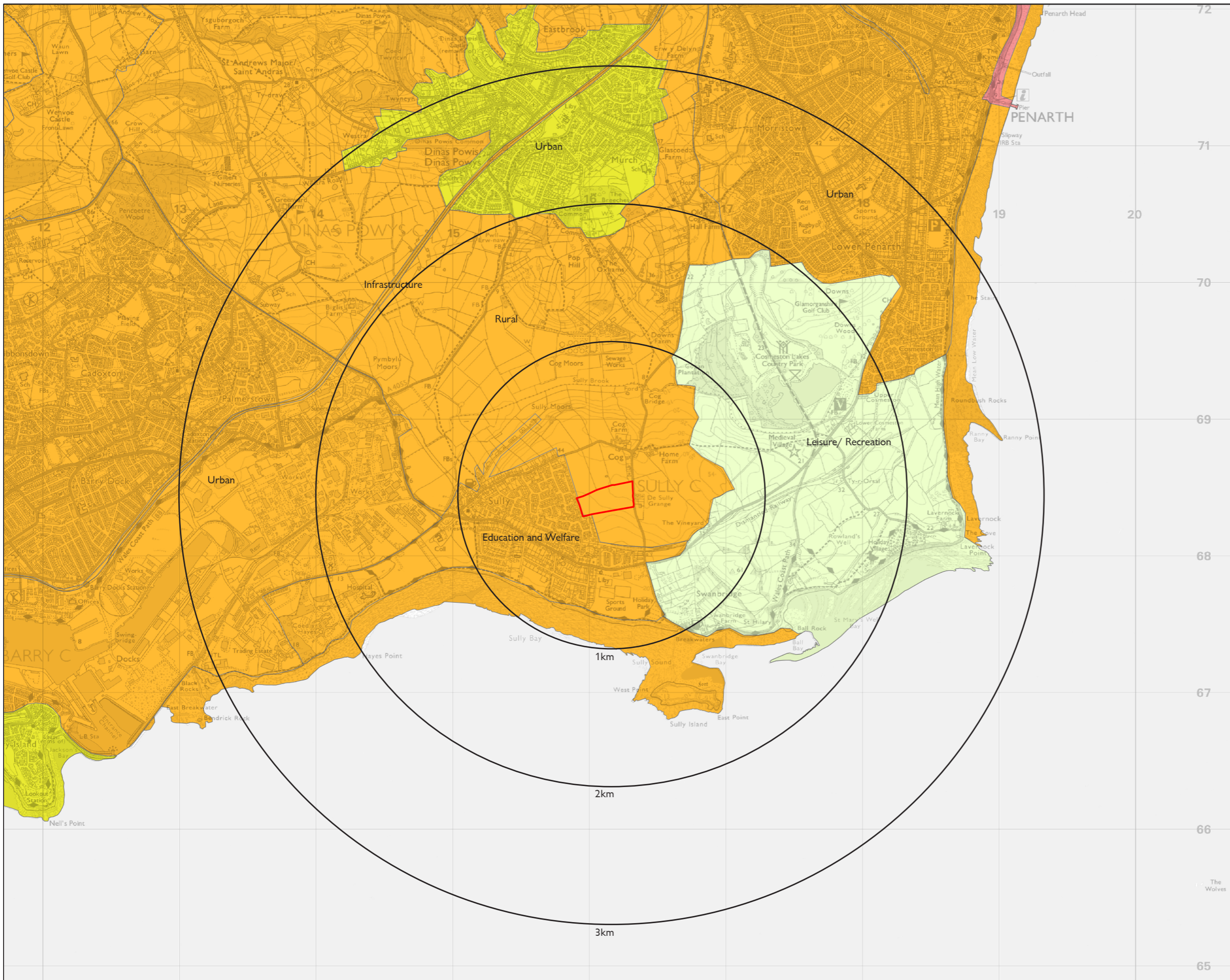
Notes:

Client/Project		Figure Name			
Taylor Wimpey, South Wales SWANBRIDGE ROAD, SULLY - PHASE TWO		LANDMAP Cultural Landscape Level 3 Data			
Figure Number	Scale	Drawn	Approved	Date	
6	Refer to Scale Bar	CJ	EL	September 2016	



soltysbrewster
CONSULTING

4 Stangate House
Stangate Road
Penarth
Vale of Glamorgan
CF64 2AA





Telephone:- +44(0) 29 2040 8476
Facsimile:- +44(0) 29 2040 8482
e-mail:- enquiry@soltysbrewster.co.uk
e-mail:- enquiry@soltysbrewster.co.uk



KEY:

-  Application Site Boundary
-  3km Study Area Boundary

LANDMAP Cultural Landscape Rarity Data (CS33)

-  Outstanding
-  High
-  Moderate
-  Low



Notes:

Client/Project
Taylor Wimpey, South Wales
SWANBRIDGE ROAD, SULLY -
PHASE TWO

Figure Number 7 Scale Refer to Scale Bar Drawn CJ

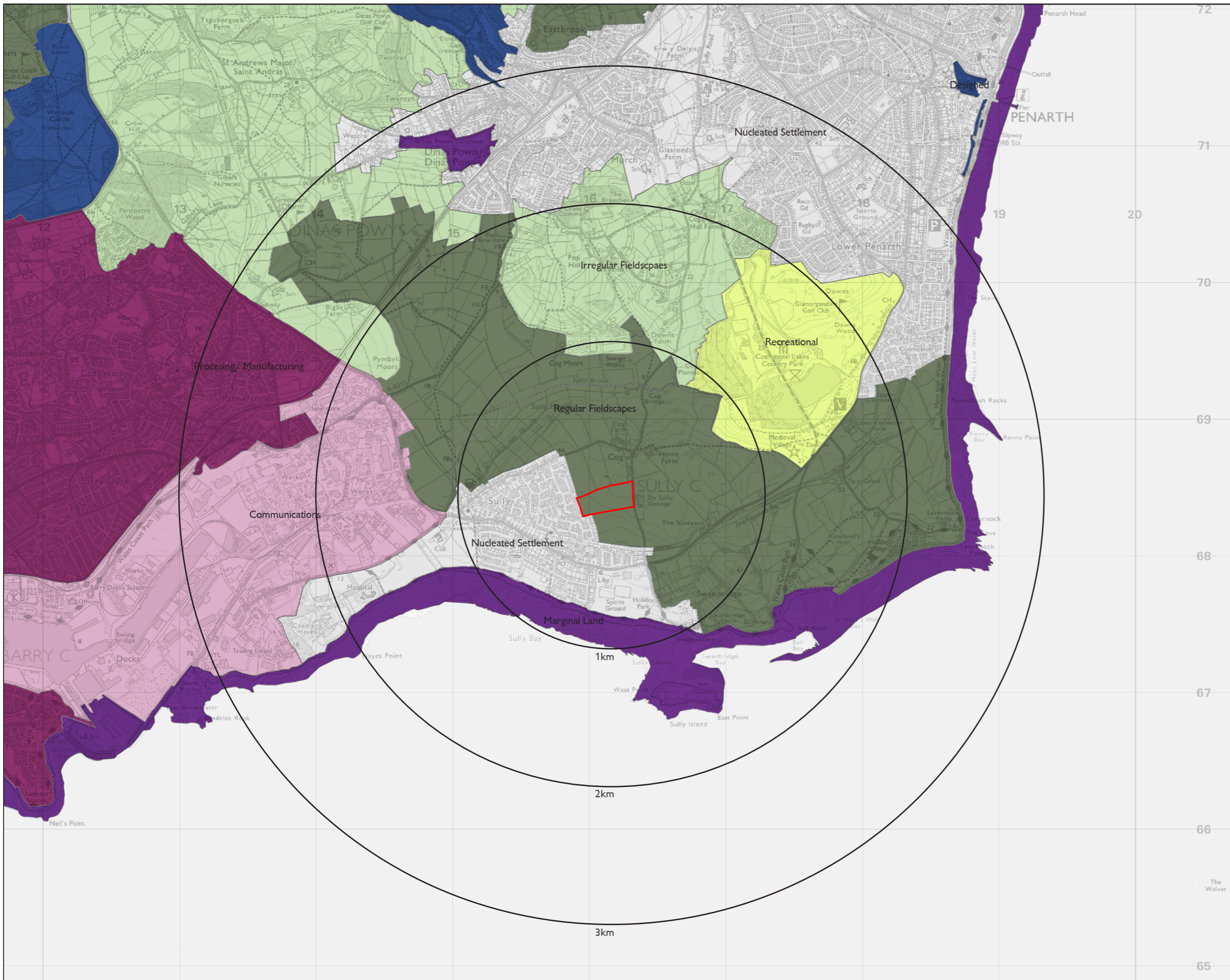
Figure Name
LANDMAP
Cultural Landscape Evaluation

Approved EL Date September 2016

soltysbrewster
CONSULTING

4 Stangate House
 Starwell Road
 Penarth
 Vale of Glamorgan
 CF64 2AA

Telephone: +44(0) 29 2040 8476
 Facsimile: +44(0) 29 2040 8482
 e-mail: enquiry@soltysbrewster.co.uk
 e-mail: enquiry@soltysbrewster.co.uk



KEY:

- Application Site Boundary
- 3km Study Area Boundary

LANDMAP Historic Landscape Level 3 Classification

- Designed
- Recreational
- Regular Fieldscapes
- Irregular Fieldscapes
- Marginal Land
- Communications
- Processing/ Manufacturing
- Nucleated Settlement



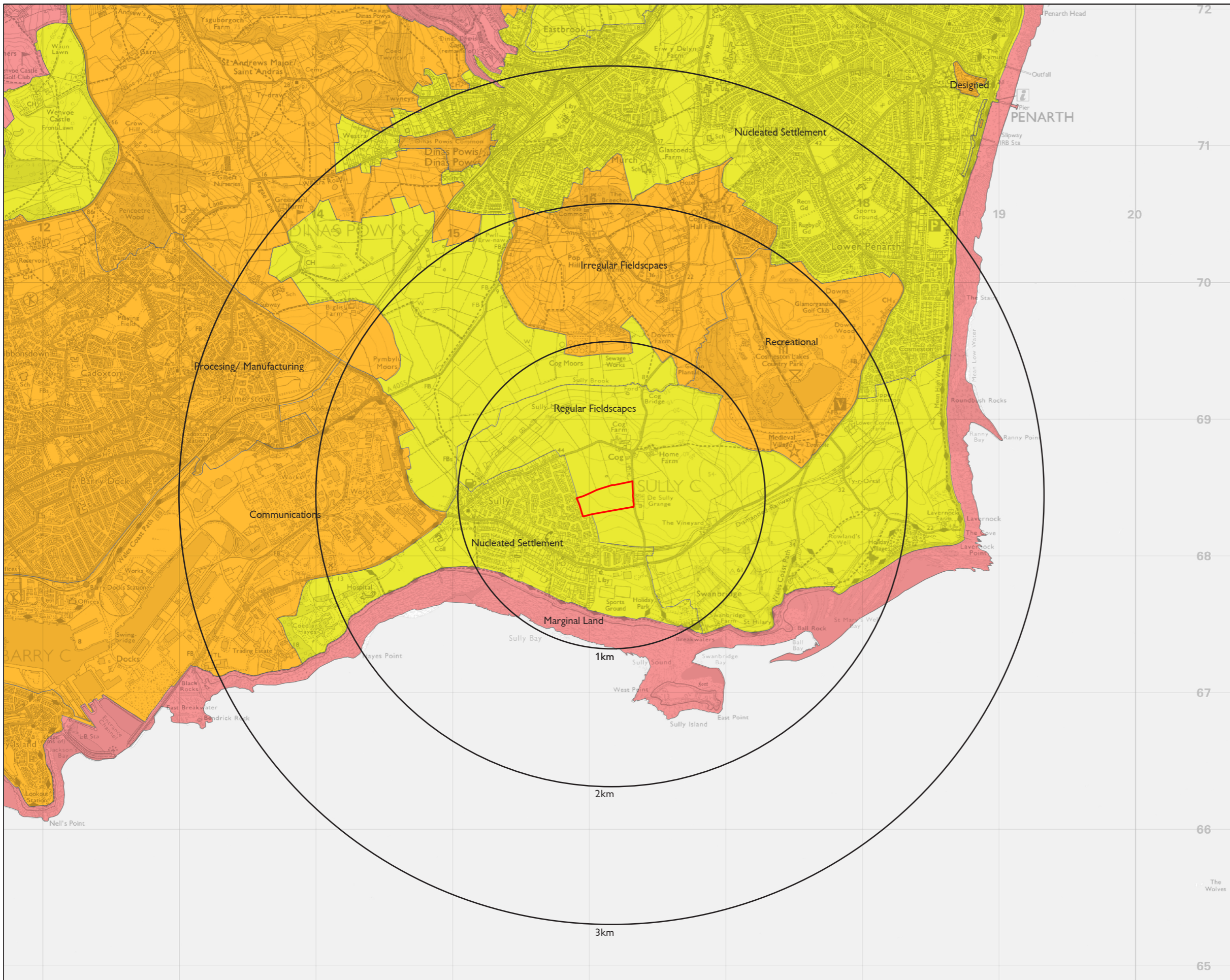
Notes:

Client/Project		Figure Name			
Taylor Wimpey, South Wales SWANBRIDGE ROAD, SULLY - PHASE TWO		LANDMAP Historic Landscape Level 3 Data			
Figure Number	Scale	Drawn	Approved	Date	
8	Refer to Scale Bar	CJ	EL	September 2016	

soltysbrewster
CONSULTING

4 Stangate House
Stangate Road
Penarth
Vale of Glamorgan
CF64 2AA

Telephone:- +44(0) 29 2040 8476
Facsimile:- +44(0) 29 2040 8482
e-mail:- enquiry@soltysbrewster.co.uk
e-mail:- enquiry@soltysbrewster.co.uk



KEY:

- Application Site Boundary
- 3km Study Area Boundary

LANDMAP Historic Landscape Overall Evaluation Data (CS40)

- Outstanding
- High
- Moderate
- Low

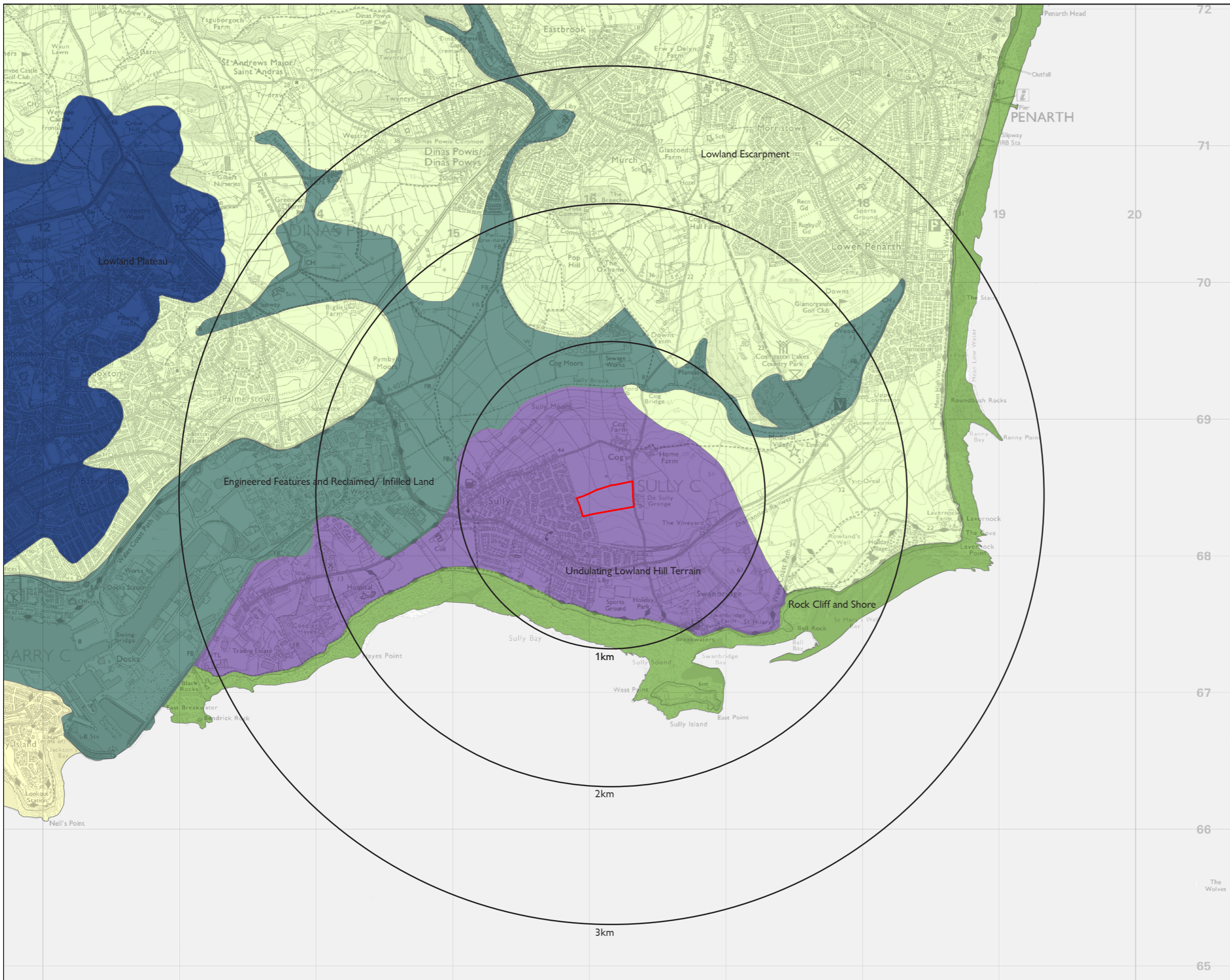


Notes:		Client/Project		Figure Name		
		Taylor Wimpey, South Wales		LANDMAP		
		SWANBRIDGE ROAD, SULLY -		Historic Landscape Evaluation		
		PHASE TWO				
Figure Number	Scale	Drawn	Approved	Date		
9	Refer to Scale Bar	CJ	EL	September 2016		

soltysbrewster
CONSULTING

4 Stangate House
Starvedon Road
Penarth
Vale of Glamorgan
CF64 2AA

Telephone: +44(0) 29 2040 8476
Facsimile: +44(0) 29 2040 8482
e-mail: enquiry@soltysbrewster.co.uk
e-mail: enquiry@soltysbrewster.co.uk



- KEY:**
- Application Site Boundary
 - 3km Study Area Boundary
- LANDMAP Geological Landscape Level 3 Classification**
- Engineered Features and Reclaimed/ Infilled Land
 - Lowland Escarpment
 - Lowland Plateau
 - Rock Cliff and Shore
 - Undulating Lowland Hill Terrain



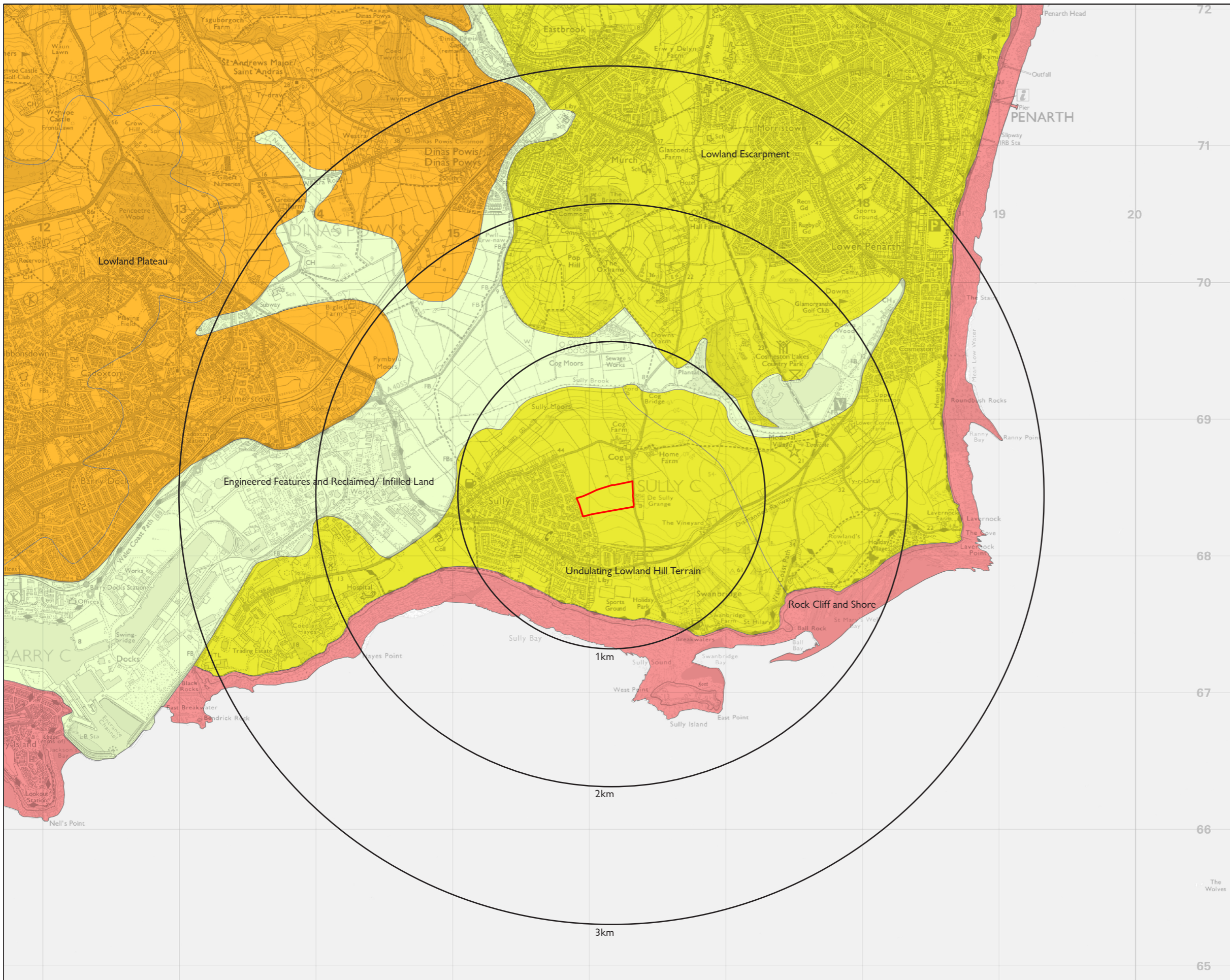
Notes:

Client/Project		Figure Name		
Taylor Wimpey, South Wales		LANDMAP		
SWANBRIDGE ROAD, SULLY -		Geological Landscape Level 3 Data		
PHASE TWO				
Figure Number	Scale	Drawn	Approved	Date
10	Refer to Scale Bar	CJ	EL	September 2016

soltysbrewster
CONSULTING

4 Stangate House
Stangate Road
Penarth
Vale of Glamorgan
CF64 2AA

Telephone:- +44(0) 29 2040 8476
Facsimile:- +44(0) 29 2040 8482
e-mail:- enquiry@soltysbrewster.co.uk
e-mail:- enquiry@soltysbrewster.co.uk



KEY:

- Application Site Boundary
- 3km Study Area Boundary

LANDMAP Geological Landscape Overall Evaluation Data (CS33)

- Outstanding
- High
- Moderate
- Low



Notes:

Client/Project
Taylor Wimpey, South Wales
SWANBRIDGE ROAD, SULLY -
PHASE TWO

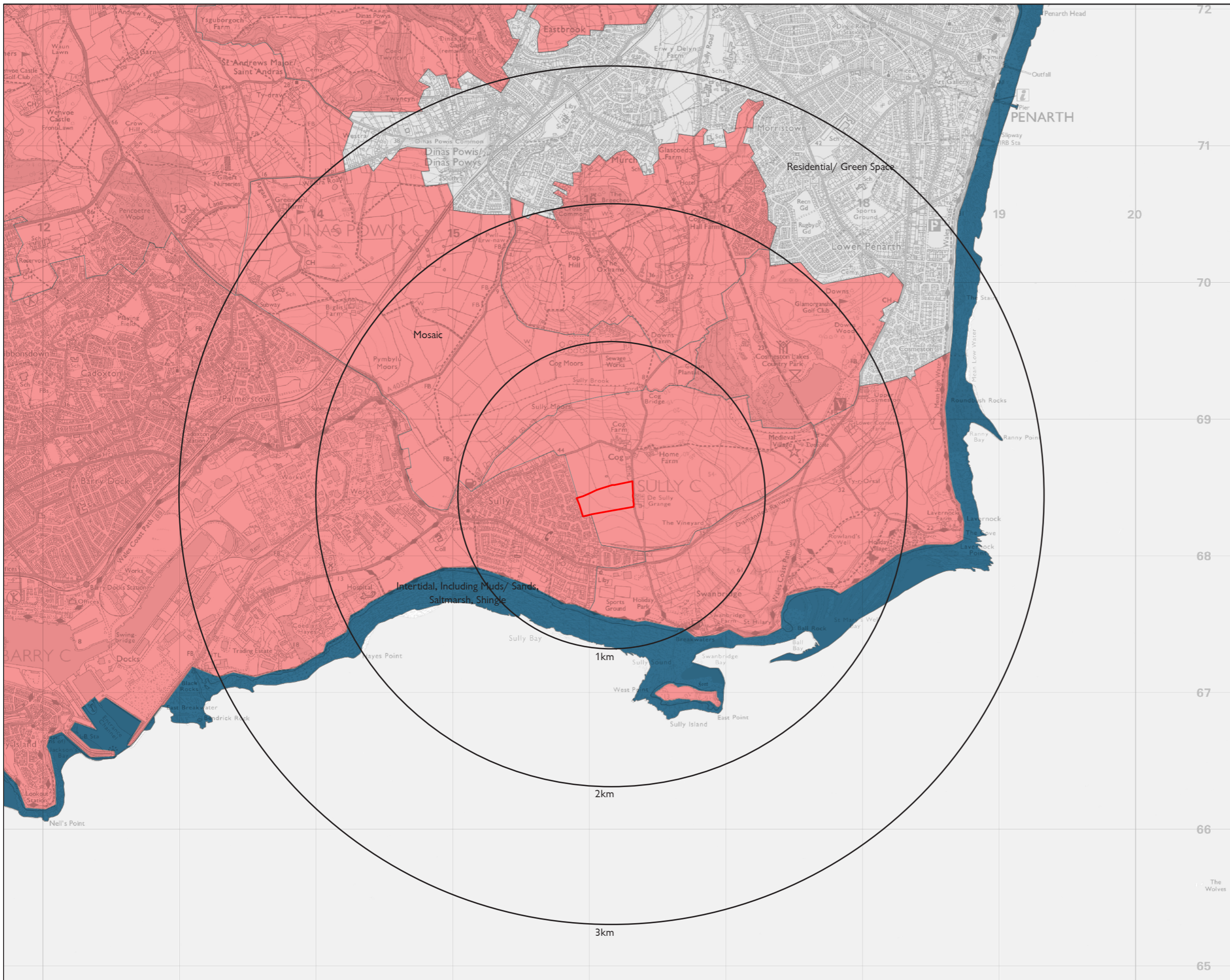
Figure Number: 11
 Scale: Refer to Scale Bar
 Drawn: CJ
 Approved: EL
 Date: September 2016

Figure Name
LANDMAP
Geological Landscape Evaluation

soltysbrewster
 CONSULTING

4 Stangate House
 Swanbridge Road
 Penarth
 Vale of Glamorgan
 CF64 2AA

Telephone: +44(0) 29 2040 8476
 Facsimile: +44(0) 29 2040 8482
 e-mail: enquiry@soltysbrewster.co.uk
 e-mail: enquiry@soltysbrewster.co.uk



KEY:

- Application Site Boundary
- 3km Study Area Boundary

LANDMAP Landscape Habitats Level 3 Classification

- Intertidal, Including Muds/ Sands, Saltmarsh, Shingle
- Mosaic
- Residential/ Green Space



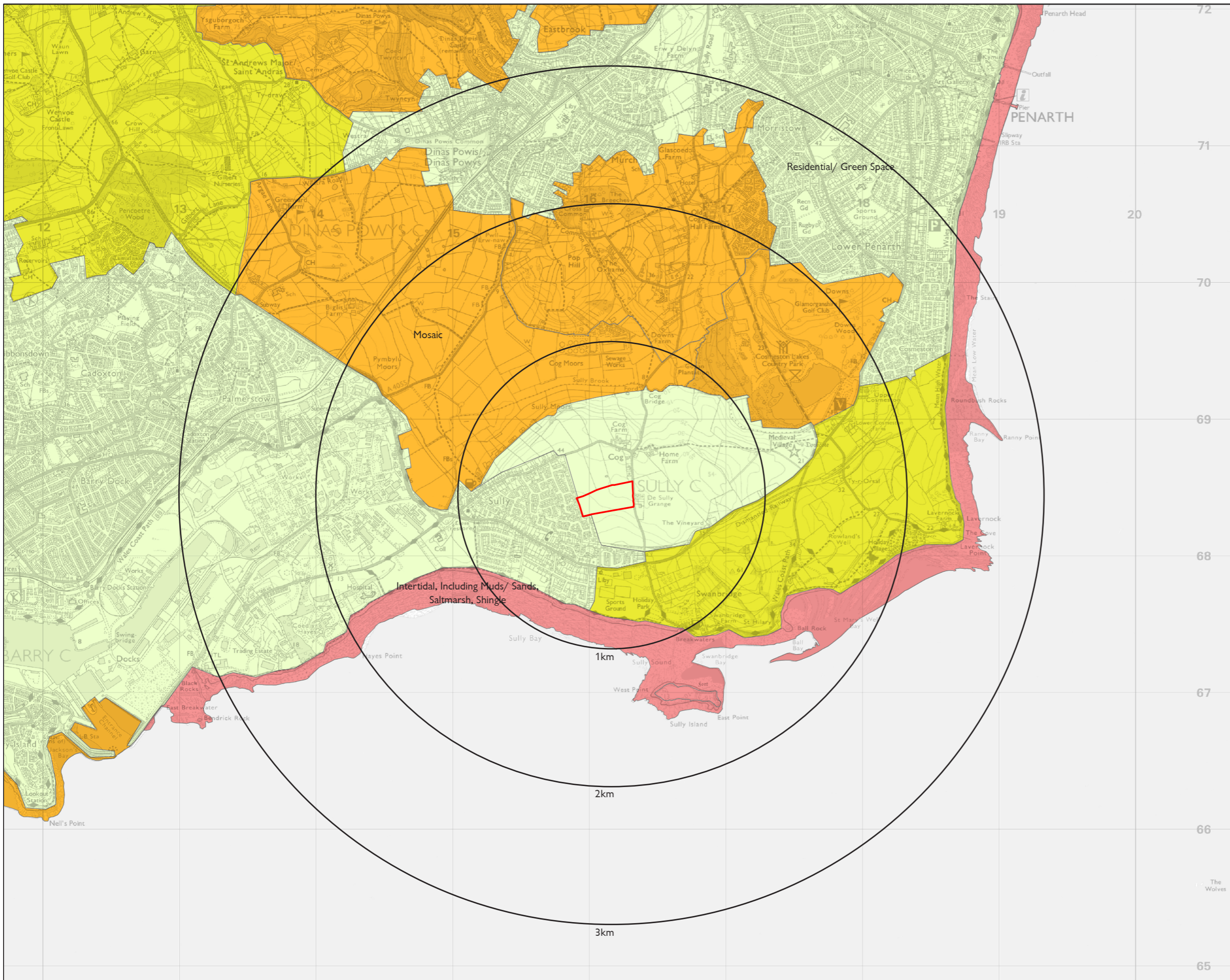
Notes:

Client/Project		Figure Name			
Taylor Wimpey, South Wales		LANDMAP			
SWANBRIDGE ROAD, SULLY -		Landscape Habitats Level 3 Data			
PHASE TWO					
Figure Number	Scale	Drawn	Approved	Date	
12	Refer to Scale Bar	CJ	EL	September 2016	

soltysbrewster
CONSULTING

4 Stangate House
Stangate Road
Penarth
Vale of Glamorgan
CF64 2AA

Telephone: +44(0) 29 2040 8476
Facsimile: +44(0) 29 2040 8482
e-mail: enquiry@soltysbrewster.co.uk
e-mail: enquiry@soltysbrewster.co.uk



KEY:

- Application Site Boundary
- 3km Study Area Boundary

LANDMAP Landscape Habitats Overall Evaluation Data (CS45)

- Outstanding
- High
- Moderate
- Low



Notes:		Client/Project		Figure Name		
		Taylor Wimpey, South Wales		LANDMAP		
		SWANBRIDGE ROAD, SULLY -		Landscape Habitats Evaluation		
		PHASE TWO				
Figure Number	Scale	Drawn	Approved	Date		
13	Refer to Scale Bar	CJ	EL	September 2016		

soltysbrewster
CONSULTING

4 Stangate House
Starwell Road
Penarth
Vale of Glamorgan
CF64 2AA

Telephone:- +44(0) 29 2040 8476
Facsimile:- +44(0) 29 2040 8482
e-mail:- enquiry@soltysbrewster.co.uk
e-mail:- enquiry@soltysbrewster.co.uk