

View from within site looking up to Mill Lay Lane
NTS



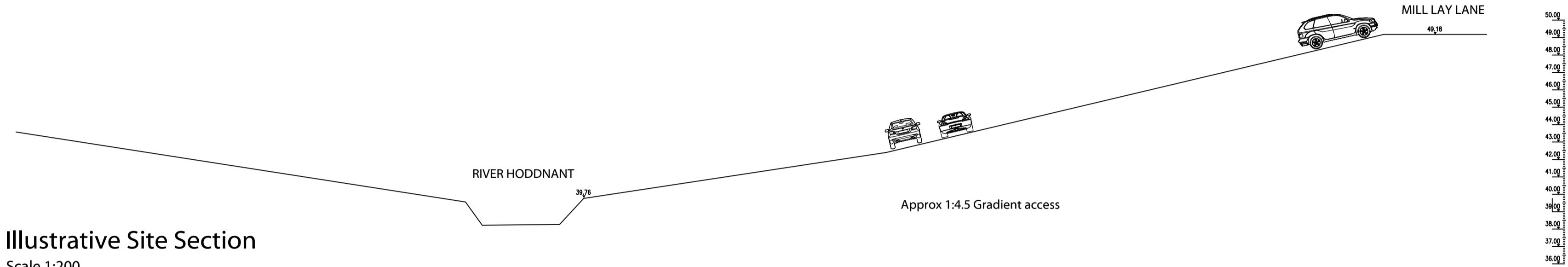
View from Mill Lay Lane looking into site
NTS



View from existing access looking right along Mill Lay Lane
NTS

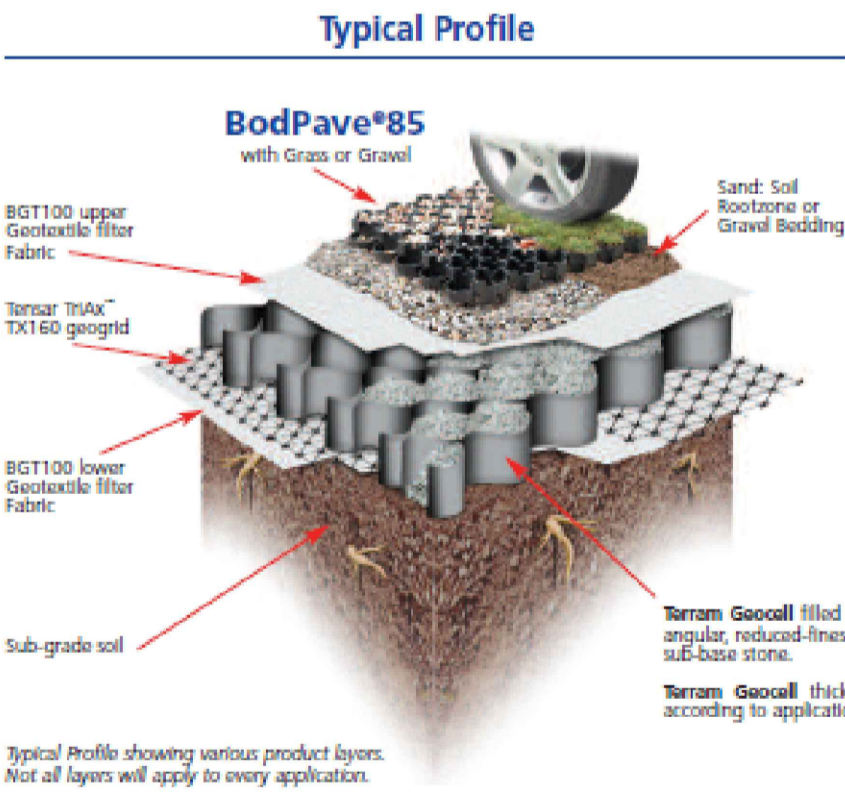


View from existing access looking left along Mill Lay Lane
NTS

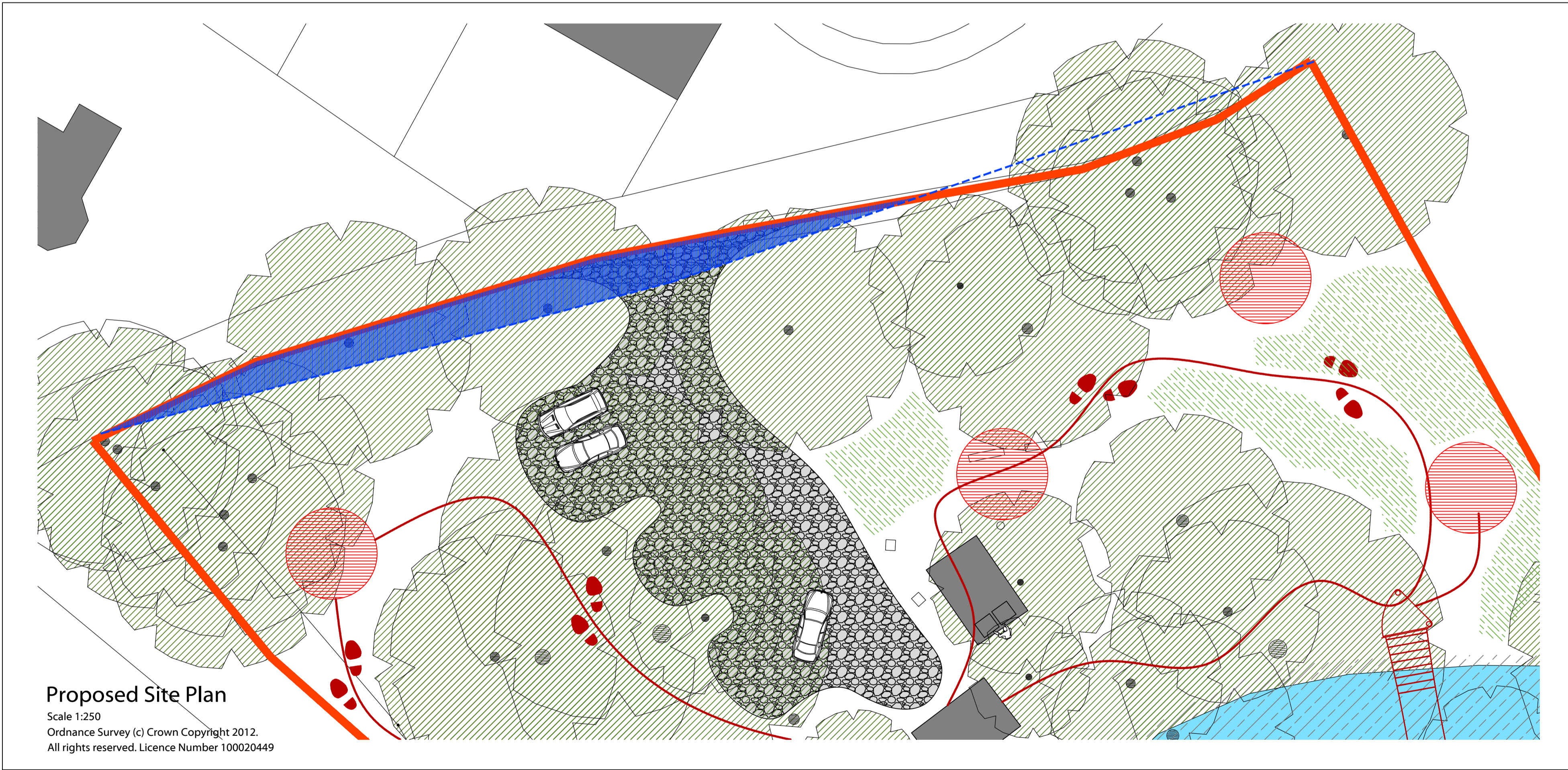


Illustrative Site Section
Scale 1:200

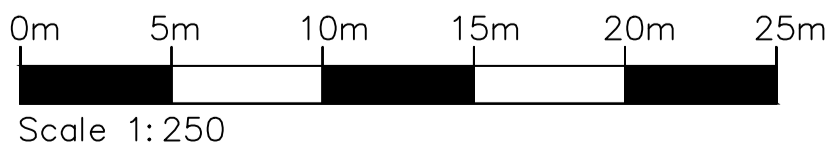
Visibility Splay
Land hatched in blue shall be clear of all obstructions over 0.6m in height above the adjoining highway, and nothing over that height shall be permitted to remain, built, placed, planted or grown on the land designated at any time thereafter.



Typical Root Protection
NTS



Proposed Site Plan
Scale 1:250
Ordnance Survey (c) Crown Copyright 2012.
All rights reserved. Licence Number 100020449



Scale 1: 250



© This drawing is the copyright of Morgan Design Studio Ltd. All dimensions to be checked on site by contractor and not scaled from this drawing. Morgan Design Studio Ltd accept no liability for any expense, loss or damage of whatsoever nature and however arising from any variation made to this drawing or in the execution of the work to which it relates, which has not been referred to them and their approval obtained. This drawing may not be copied or distributed or displayed without prior consent.



A	SJM	28.02.17	SITE SECTION
Rev.	Drawn	Date	Change
As shown	@ A1	05.11.16	SJM

Drawing Title	
Site Plan Proposals	
Parking & Access	
Client	COTA
Oota Property Ltd	

Project Name	
Tree Tent Camp Facilities	
Land at Ham Woods, Ham Manor Park, LLANTWIT MAJOR	
Vale of Glamorgan CF61 1BD	
Drg. no.	MDS 1068/PA204
Rev.	A

