

View from within site looking up to Mill Lay Lane
NTS



View from Mill Lay Lane looking into site
NTS



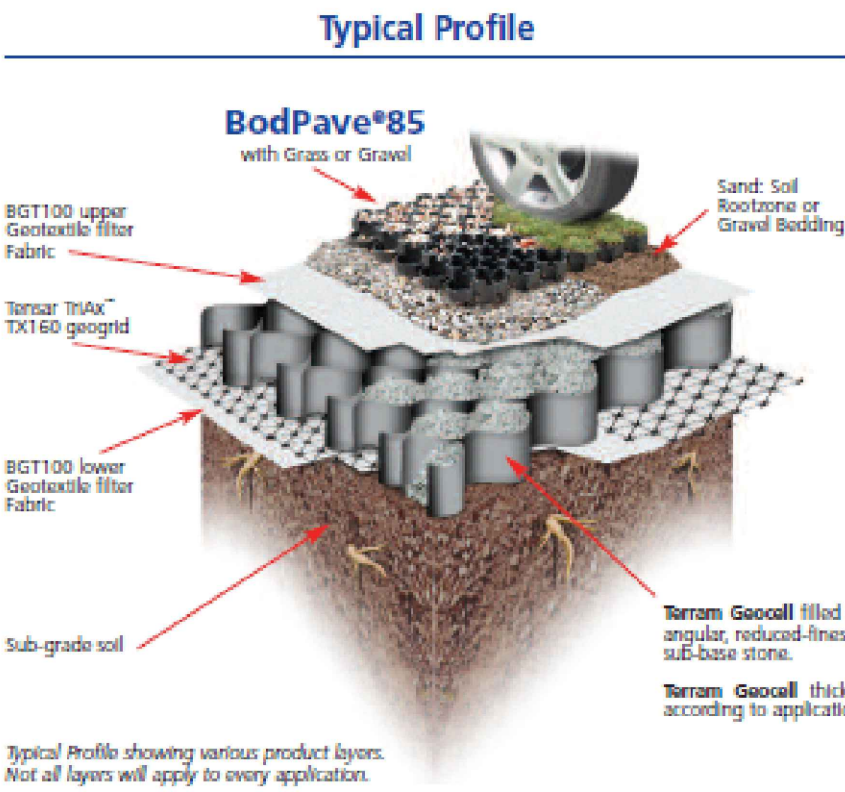
View from existing access looking right
along Mill Lay Lane
NTS



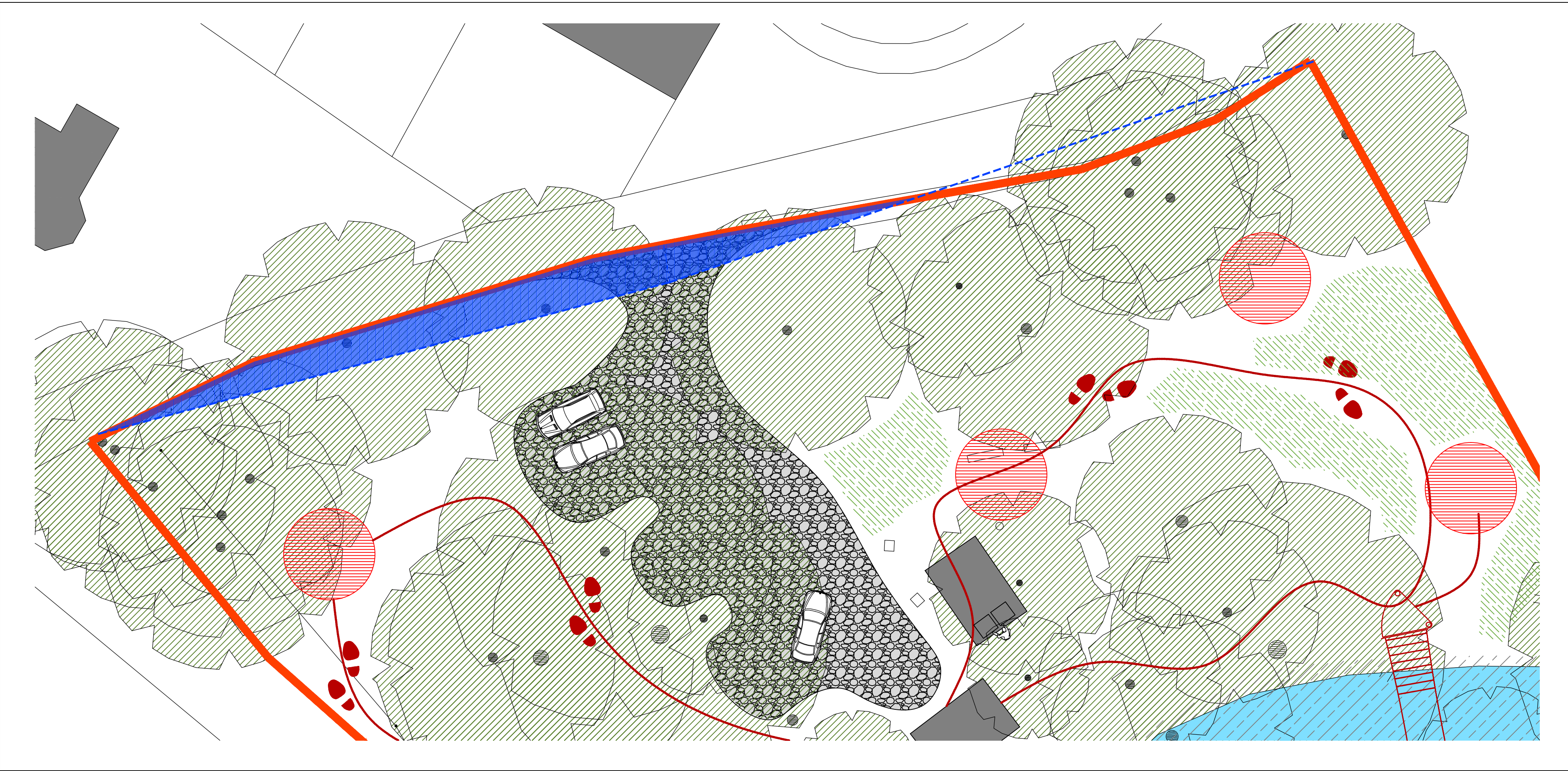
View from existing access looking left
along Mill Lay Lane
NTS

Visibility Splay

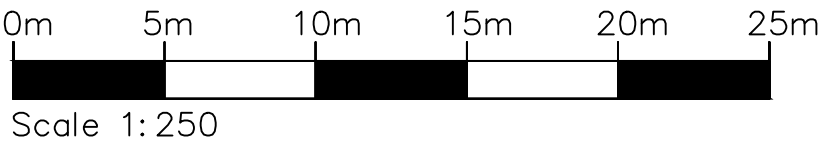
Land hatched in blue shall be clear of all obstructions over 0.6m in height above the adjoining highway, and nothing over that height shall be permitted to remain, built, placed, planted or grown on the land designated at any time thereafter.



Typical Root Protection
NTS



Proposed Site Plan
Scale 1:250
Ordnance Survey (c) Crown Copyright 2012.
All rights reserved. Licence Number 100020449



Scale 1: 250

10 0 10 20 50 100mm NATURAL SCALE ORIGINAL DRAWING SIZE: 841 x 594



© This drawing is the copyright of Morgan Design Studio Ltd. All dimensions to be checked on site by contractor and not scaled from this drawing. Morgan Design Studio Ltd accept no liability for any expense, loss or damage of whatsoever nature and however arising from any variation made to this drawing or in the execution of the work to which it relates, which has not been referred to them and their approval obtained. This drawing may not be copied or distributed or displayed without prior consent.



Rev. Drawn Date Change
Scale (at A1)
As shown @ A1

Date
05.11.16

Drawn
SJM

Drawing Title
Site Plan Proposals

Parking & Access

Client



Project Name
Tree Tent Camp Facilities

Land at Ham Woods, Ham Manor Park, LLANTWIT MAJOR
Vale of Glamorgan CF61 1BD

Drg. no.

MDS 1068/PA204

Rev.

