










DMRB study area

**PARSONS
BRINCKERHOFF**

Contains Ordnance Survey Data
© Crown Copyright and database right(2011)

LEGEND :

 Receiver
 Calculation Area

-  Major decrease
-  Moderate decrease
-  Minor decrease
-  Negligible
-  Minor increase
-  Moderate increase
-  Major increase

Client / Project:
Five Mile Lane Improvement Scheme

Title:
**Long-term Noise Impact
(Do Minimum)**

Drawn: AP	Checked: EO
Date: 11/06/2015	Scale: NTS
Project Number: 3512646D	Drawing Number: Figure 12.2
	Revision: 1

© Copyright Parsons Brickerhoff