




**Legend**

-  Water Sampling Locations
-  Watercourses
-  Ponds

File Name: M:\60654\Design\Figures for ES (June 2015)\Fig 9.3 WATER BODIES AND SAMPLING LOCATIONS.dwg  
 Login: Emma Money-Kyrle  
 Plot Date: 11/06/2015 11:50:43

Rev	Date	Description	By	Chk	App

**PARSONS BRINCKERHOFF**  
 Kings Orchard  
 1 Queen Street, Bristol  
 BS2 0HQ  
 Tel: 44-(0)117-930-6200

Client: **VALE of GLAMORGAN**  
  
**BRO MORGANNWG**

Site/Project: **FIVE MILE LANE IMPROVEMENTS**

Titles: **WATER BODIES AND SAMPLING LOCATIONS**

Drawn: JB	Checked: TR
Designed: JB	Approved: TR
Date: 11/06/2015	Scale: 1:25,000 A3 Sheet: 1_OF_1
Project Number: 60654	Drawing Number: 60654/9.3
	Revision:

© Crown Copyright and database right 2012. Ordnance Survey 100021874. Welsh Government.  
 © Hawlfraint a hawliau crofna ddata'r Goron 2012. Rhif Trwydded yr Arolwg Ordnhans 100021874.  
 Digital Mapping Solutions from Dotted Eyes Limited © Copyright and Database right 2011

kilometres