

© Crown Copyright and database right 2012. Ordnance Survey 100021874. Welsh Government.
 © Hawlfraint a hawliau cronfa ddata'r Goron 2012. Rhif Trwydded yr Arolwg Ordnans 100021874.
 Digital Mapping Solutions from Dotted Eyes Limited © Copyright and Database right 2011

Rev	Date	Description	By	Chk	App

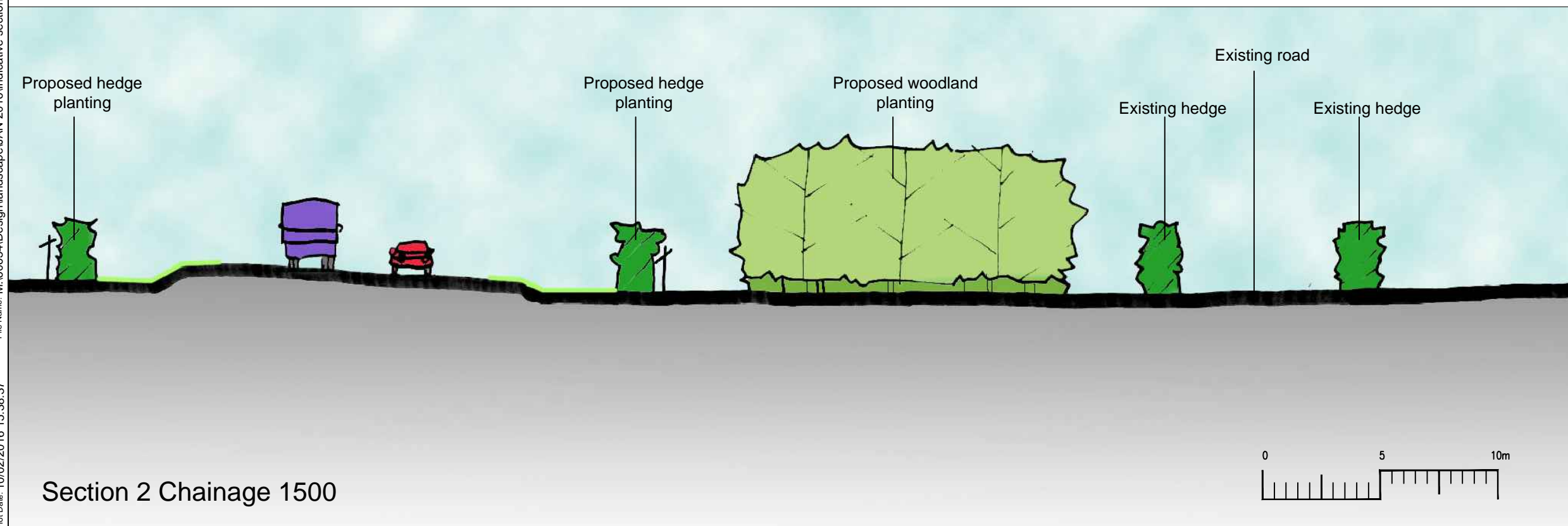
PARSONS BRINCKERHOFF
 Kings Orchard
 1 Queen Street, Bristol
 BS2 0HQ
 Tel: 44-(0)117-930-6200

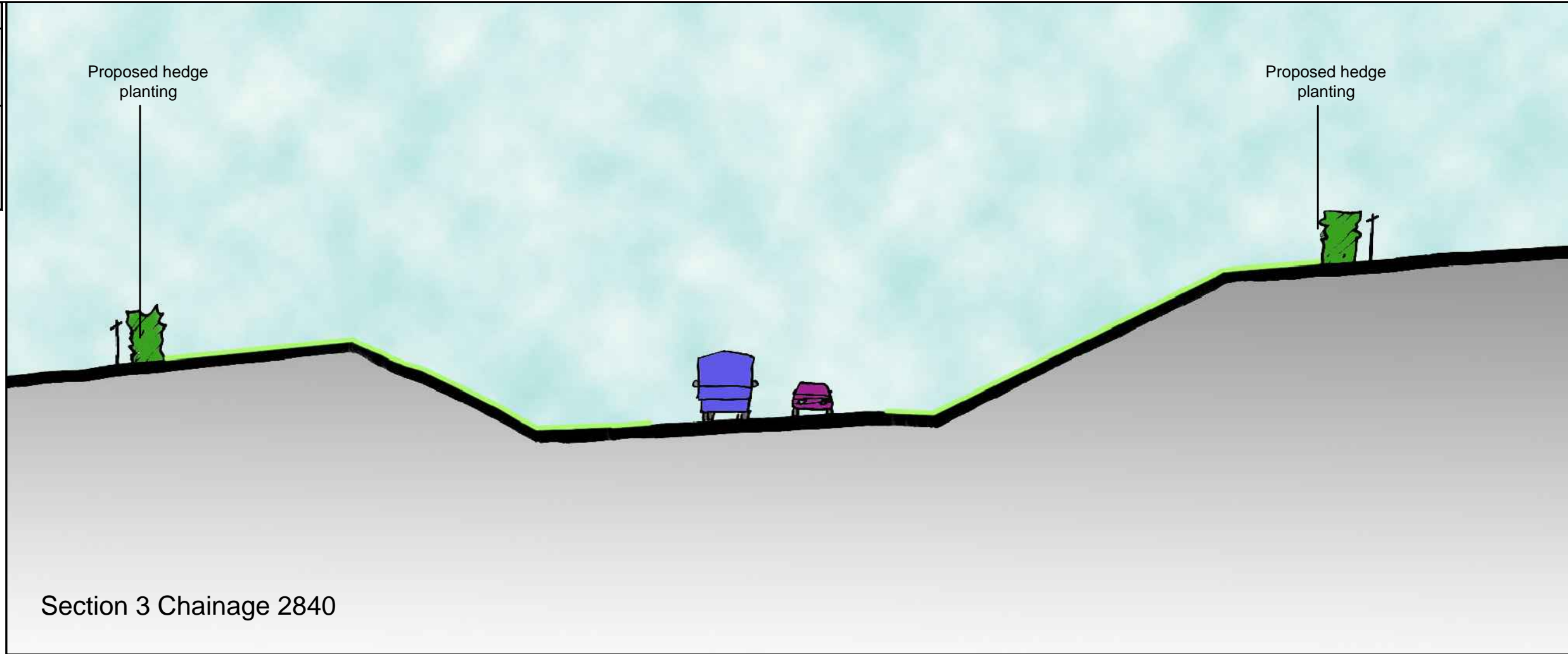
Client: **VALE of GLAMORGAN**
BRO MORGANNWG

Site/Project:
FIVE MILE LANE IMPROVEMENTS

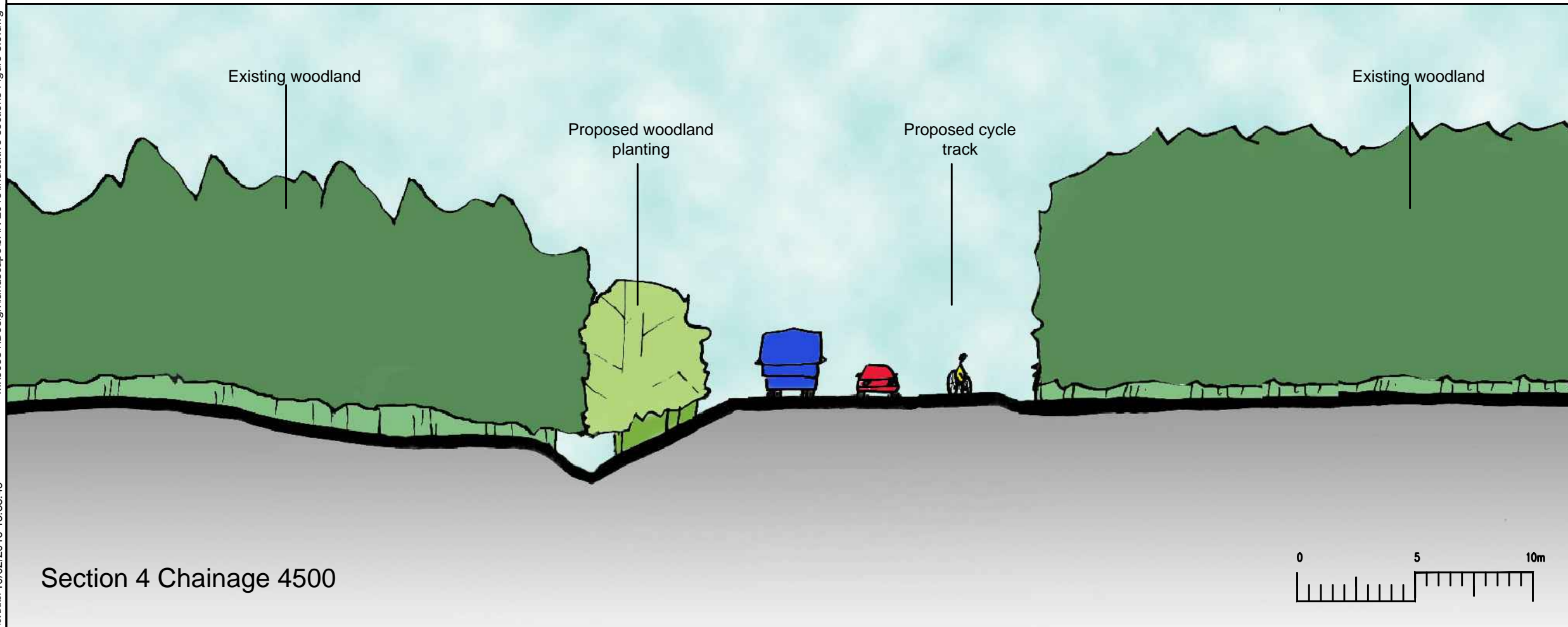
Title:
INDICATIVE SECTIONS

Drawn: EMK	Checked: JW
Designed: EMK	Approved: JW
Date: 09/02/2016	Scale: NTS A3 Sheet: 1_OF_2
Project Number: 60654	Drawing Number: 60654/8.9A
	Revision: 1





Rev	Date	Description	By	Chk	App



PARSONS BRINCKERHOFF
Kings Orchard
1 Queen Street, Bristol
BS2 0HQ
Tel: 44-(0)117-930-6200

Client: **VALE of GLAMORGAN**
BRO MORGANNWG

Site/Project: **FIVE MILE LANE IMPROVEMENTS**

Title: **INDICATIVE SECTIONS**

Drawn: EMK	Checked: JW
Designed: EMK	Approved: JW
Date: 09/02/2016	Scale: NTS A3 Sheet: 2_OF_2
Project Number: 60654	Drawing Number: 60654/8.9B
	Revision: 1

