

	On Embankment
	In Cutting
	Fence line
	Mammal Pipe
	Equestrian Route
	Indicative location of cycle route
	Attenuation Pond
	Existing Scrub
	Existing Ancient Woodland
	Existing Woodland
	Existing Hedgerow
	Proposed Native Woodland
	Proposed Native Hedgerow
	Proposed Individual trees
	Areas of species rich grassland excluding: verges, roundabouts and visibility splays.
	Amenity grass for verges and visibility splays

Rev	Date	Description	By	Chk	App

PARSONS BRINCKERHOFF
 Kings Orchard
 1 Queen Street, Bristol
 BS2 0HQ
 Tel: 44-(0)117-930-6200

Client: **VALE of GLAMORGAN**

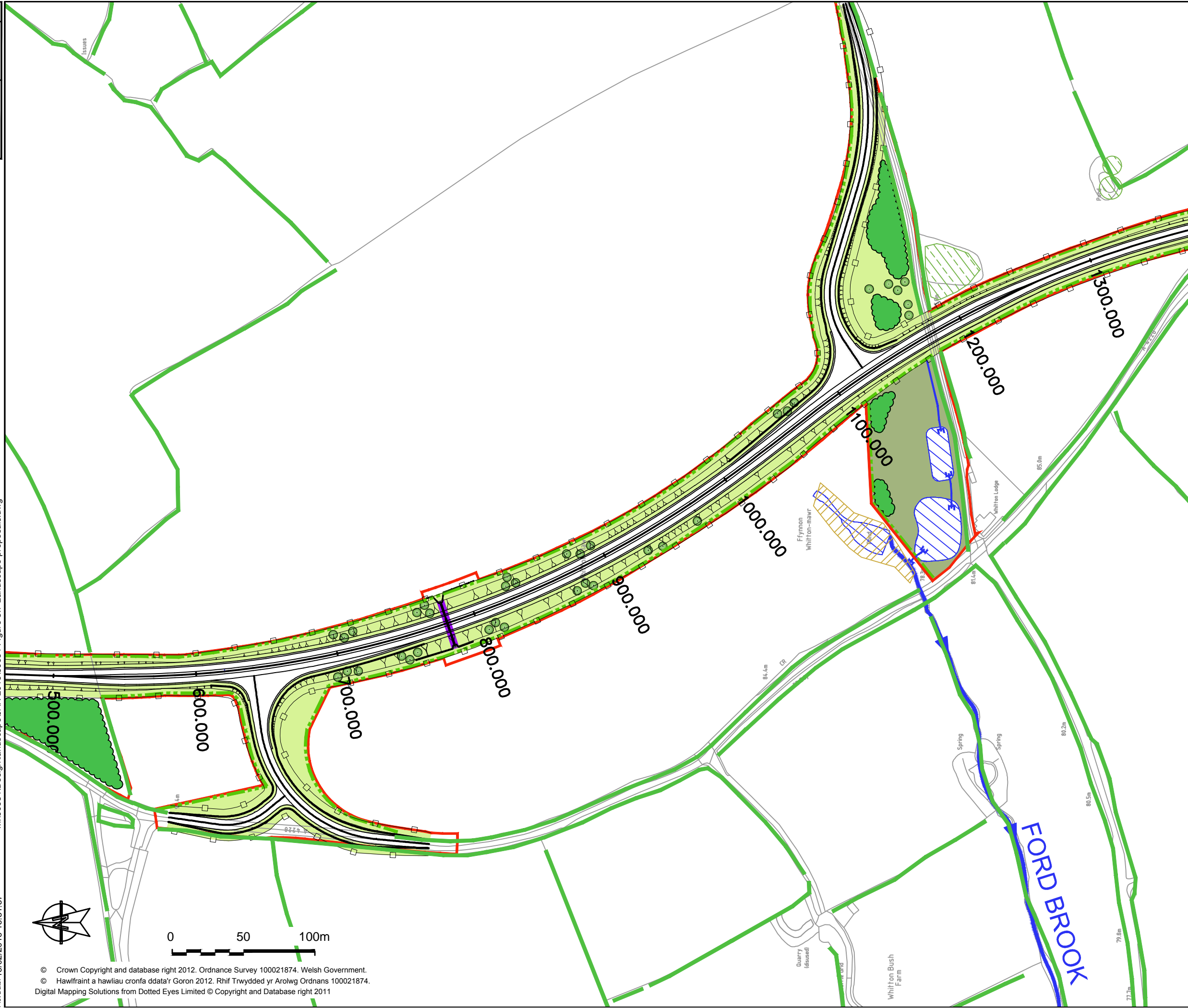
BRO MORGANNWG

Site/Project:
FIVE MILE LANE IMPROVEMENTS

Title:
LANDSCAPE PROPOSALS

Drawn: SF	Checked: JW
Designed: EMK	Approved: JW
Date: 16/02/2016	Scale: 1:2500 A3 Sheet: 1_OF_8
Project Number: 60654	Drawing Number: 60654/8.7A
Revision:	

© Crown Copyright and database right 2012. Ordnance Survey 100021874. Welsh Government.
 © Hawlfraint a hawliau cronfa ddata'r Goron 2012. Rhif Trwydded yr Arolwg Ordnans 100021874.
 Digital Mapping Solutions from Dotted Eyes Limited © Copyright and Database right 2011



	On Embankment
	In Cutting
	Fence line
	Mammal Pipe
	Equestrian Route
	Indicative location of cycle route
	Attenuation Pond
	Existing Scrub
	Existing Ancient Woodland
	Existing Woodland
	Existing Hedgerow
	Proposed Native Woodland
	Proposed Native Hedgerow
	Proposed Individual trees
	Areas of species rich grassland excluding: verges, roundabouts and visibility splays.
	Amenity grass for verges and visibility splays

Rev	Date	Description	By	Chk	App

PARSONS BRINCKERHOFF
 Kings Orchard
 1 Queen Street, Bristol
 BS2 0HQ
 Tel: 44-(0)117-930-6200

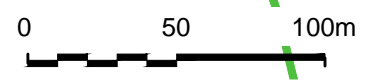
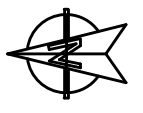
Client: **VALE of GLAMORGAN**

BRO MORGANNWG

Site/Project:
FIVE MILE LANE IMPROVEMENTS

Title:
LANDSCAPE PROPOSALS

Drawn: SF	Checked: JW
Designed: EMK	Approved: JW
Date: 16/02/2016	Scale: 1:2500 A3 Sheet: 2_OF_8
Project Number: 60654	Drawing Number: 60654/8.7B
© Copyright Parsons Brinckerhoff	



© Crown Copyright and database right 2012. Ordnance Survey 100021874. Welsh Government.
 © Hawlfraint a hawliau cronfa ddata'r Goron 2012. Rhif Trwydded yr Arolwg Ordnans 100021874.
 Digital Mapping Solutions from Dotted Eyes Limited © Copyright and Database right 2011



	On Embankment
	In Cutting
	Fence line
	Mammal Pipe
	Equestrian Route
	Indicative location of cycle route
	Attenuation Pond
	Existing Scrub
	Existing Ancient Woodland
	Existing Woodland
	Existing Hedgerow
	Proposed Native Woodland
	Proposed Native Hedgerow
	Proposed Individual trees
	Areas of species rich grassland excluding: verges, roundabouts and visibility splays.
	Amenity grass for verges and visibility splays

Rev	Date	Description	By	Chk	App

PARSONS BRINCKERHOFF
 Kings Orchard
 1 Queen Street, Bristol
 BS2 0HQ
 Tel: 44-(0)117-930-6200

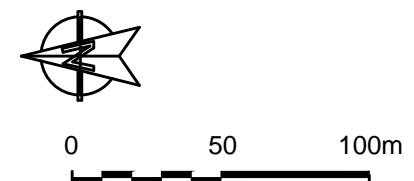
Client: **VALE of GLAMORGAN**

BRO MORGANNWG

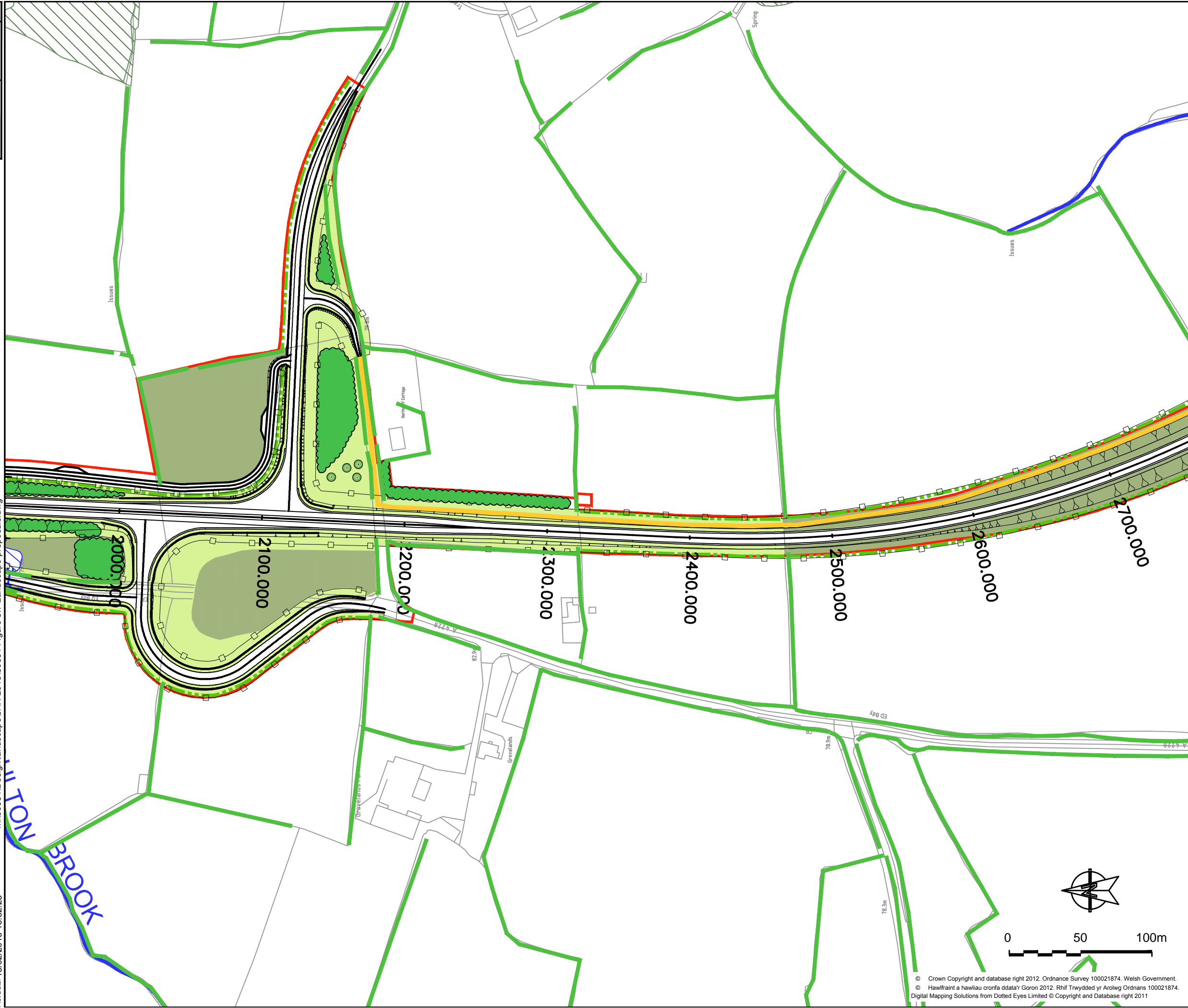
Site/Project:
FIVE MILE LANE IMPROVEMENTS

Title:
LANDSCAPE PROPOSALS

Drawn: SF	Checked: JW
Designed: EMK	Approved: JW
Date: 16/02/2016	Scale: 1:2500 A3 Sheet: 3_OF_8
Project Number: 60654	Drawing Number: 60654/8.7C
Revision:	



© Crown Copyright and database right 2012. Ordnance Survey 100021874. Welsh Government.
 © Hawlfraint a hawliau cronfa ddata'r Goron 2012. Rhif Trwydded yr Arolwg Ordnans 100021874.
 Digital Mapping Solutions from Dotted Eyes Limited © Copyright and Database right 2011



	On Embankment
	In Cutting
	Fence line
	Mammal Pipe
	Equestrian Route
	Indicative location of cycle route
	Attenuation Pond
	Existing Scrub
	Existing Ancient Woodland
	Existing Woodland
	Existing Hedgerow
	Proposed Native Woodland
	Proposed Native Hedgerow
	Proposed Individual trees
	Areas of species rich grassland excluding: verges, roundabouts and visibility splays.
	Amenity grass for verges and visibility splays

Rev	Date	Description	By	Chk	App

PARSONS BRINCKERHOFF
 Kings Orchard
 1 Queen Street, Bristol
 BS2 0HQ
 Tel: 44-(0)117-930-6200

Client: **VALE of GLAMORGAN**

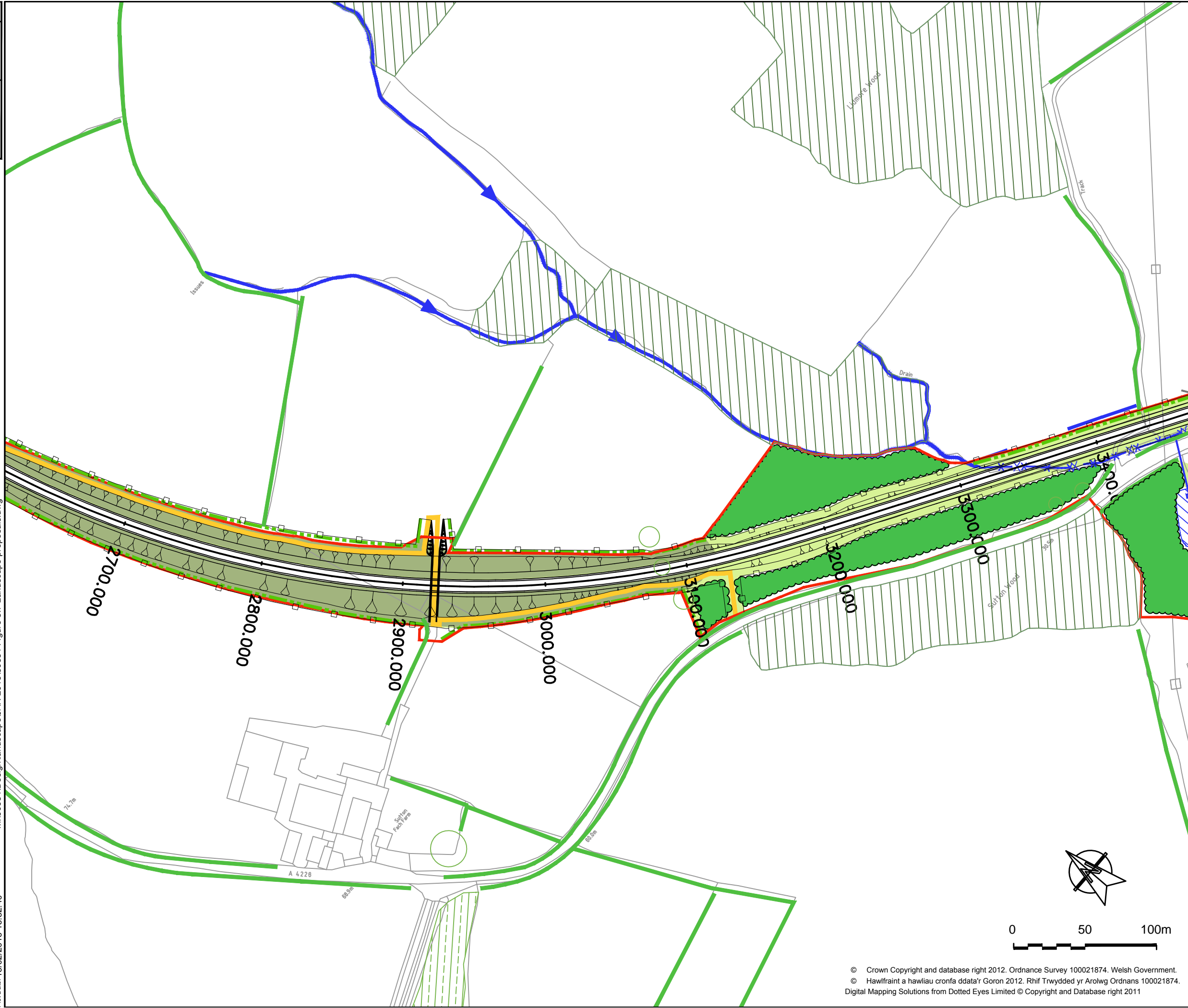
BRO MORGANNWG

Site/Project: **FIVE MILE LANE IMPROVEMENTS**

Title: **LANDSCAPE PROPOSALS**

Drawn: SF	Checked: JW
Designed: EMK	Approved: JW
Date: 16/02/2016	Scale: 1:2500 A3 Sheet: 4_OF_8
Project Number: 60654	Drawing Number: 60654/8.7D
Revision:	

© Crown Copyright and database right 2012. Ordnance Survey 100021874. Welsh Government.
 © Hawftraint a hawliau cronfa ddata'r Goron 2012. Rhif Trwydded yr Arolwg Ordnans 100021874.
 Digital Mapping Solutions from Dotted Eyes Limited © Copyright and Database right 2011



	On Embankment
	In Cutting
	Fence line
	Mammal Pipe
	Equestrian Route
	Indicative location of cycle route
	Attenuation Pond
	Existing Scrub
	Existing Ancient Woodland
	Existing Woodland
	Existing Hedgerow
	Proposed Native Woodland
	Proposed Native Hedgerow
	Proposed Individual trees
	Areas of species rich grassland excluding: verges, roundabouts and visibility splays.
	Amenity grass for verges and visibility splays

Rev	Date	Description	By	Chk	App

PARSONS BRINCKERHOFF
 Kings Orchard
 1 Queen Street, Bristol
 BS2 0HQ
 Tel: 44-(0)117-930-6200

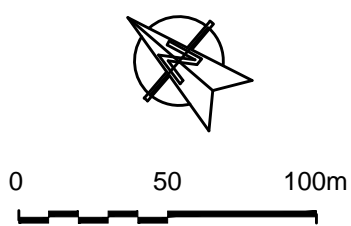
Client: **VALE of GLAMORGAN**

BRO MORGANNWG

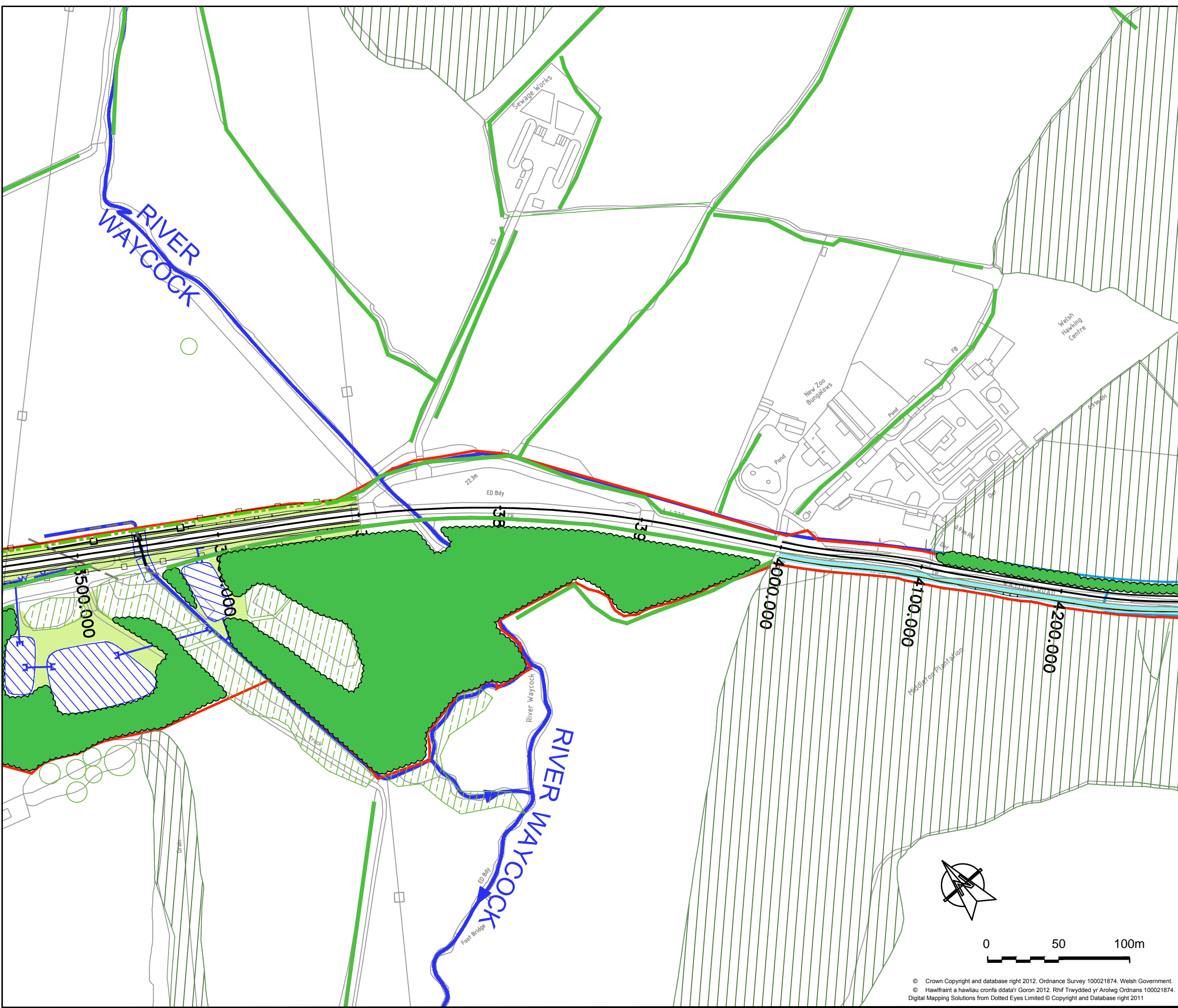
Site/Project:
FIVE MILE LANE IMPROVEMENTS

Title:
LANDSCAPE PROPOSALS

Drawn: SF	Checked: JW
Designed: EMK	Approved: JW
Date: 16/02/2016	Scale: 1:2500 A3 Sheet: 5_OF_8
Project Number: 60654	Drawing Number: 60654/8.7E
Revision:	



© Crown Copyright and database right 2012. Ordnance Survey 100021874. Welsh Government.
 © Hawffraint a hawliau cronfa ddata'r Goron 2012. Rhif Trwydded yr Arolwg Ordnans 100021874.
 Digital Mapping Solutions from Dotted Eyes Limited © Copyright and Database right 2011



	On Embankment
	In Cutting
	Fence line
	Mammal Pipe
	Equestrian Route
	Indicative location of cycle route
	Attenuation Pond
	Existing Scrub
	Existing Ancient Woodland
	Existing Woodland
	Existing Hedgerow
	Proposed Native Woodland
	Proposed Native Hedgerow
	Proposed Individual trees
	Areas of species rich grassland excluding: verges, roundabouts and visibility splays.
	Amenity grass for verges and visibility splays

Rev	Date	Description	By	Chk	App

PARSONS BRINCKERHOFF
 Kings Orchard
 1 Queen Street, Bristol
 BS2 0HQ
 Tel: 44-(0)117-930-6200

Client: **VALE of GLAMORGAN**

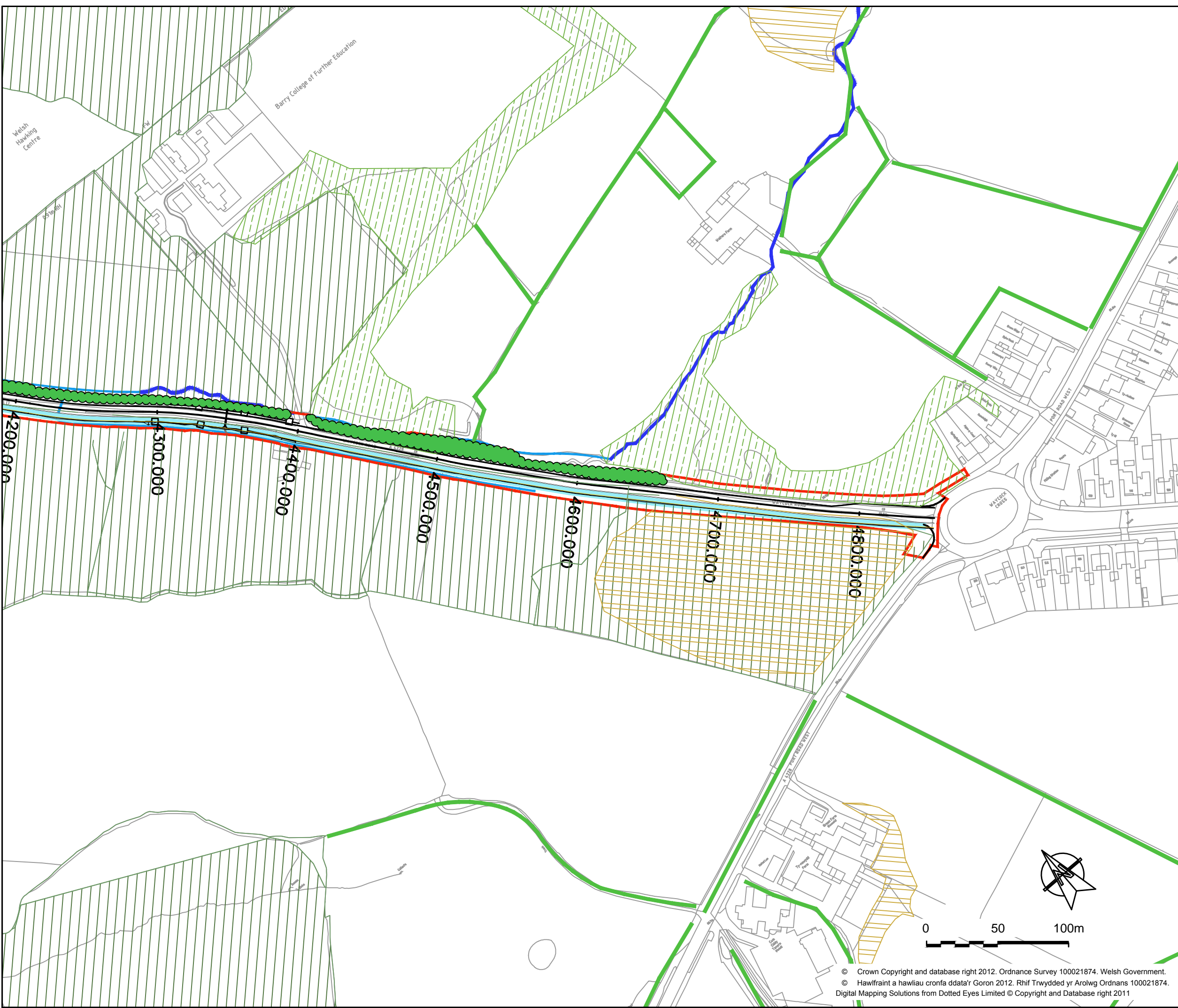
BRO MORGANNWG

Site/Project:
FIVE MILE LANE IMPROVEMENTS

Title:
LANDSCAPE PROPOSALS

Drawn: SF	Checked: JW
Designed: EMK	Approved: JW
Date: 16/02/2016	Scale: 1:2500 A3 Sheet: 6_OF_8
Project Number: 60654	Drawing Number: 60654/8.7F
	Revision:

© Crown Copyright and database right 2012. Ordnance Survey 100021874. Welsh Government.
 © Hawffraint a hawliau cronfa o ddata'r Goron 2012. Rhif Trwydded yr Arolwg Ordnans 100021874.
 Digital Mapping Solutions from Dotted Eyes Limited © Copyright and Database right 2011



	On Embankment
	In Cutting
	Fence line
	Mammal Pipe
	Equestrian Route
	Indicative location of cycle route
	Attenuation Pond
	Existing Scrub
	Existing Ancient Woodland
	Existing Woodland
	Existing Hedgerow
	Proposed Native Woodland
	Proposed Native Hedgerow
	Proposed Individual trees
	Areas of species rich grassland excluding: verges, roundabouts and visibility splays.
	Amenity grass for verges and visibility splays

Rev	Date	Description	By	Chk	App

PARSONS BRINCKERHOFF
 Kings Orchard
 1 Queen Street, Bristol
 BS2 0HQ
 Tel: 44-(0)117-930-6200

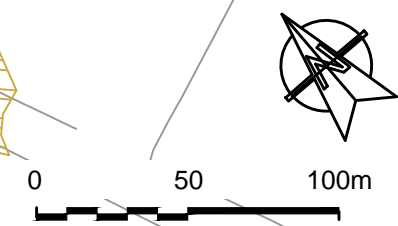
Client: **VALE of GLAMORGAN**

BRO MORGANNWG

Site/Project:
FIVE MILE LANE IMPROVEMENTS

Title:
LANDSCAPE PROPOSALS

Drawn: SF	Checked: JW
Designed: EMK	Approved: JW
Date: 16/02/2016	Scale: 1:2500 A3 Sheet: 7_OF_8
Project Number: 60654	Drawing Number: 60654/8.7G
Revision:	





- On Embankment
- In Cutting
- Fence line
- Mammal Pipe
- Equestrian Route
- Indicative location of cycle route
- Attenuation Pond
- Existing Scrub
- Existing Ancient Woodland
- Existing Woodland
- Existing Hedgerow
- Proposed Native Woodland
- Proposed Native Hedgerow
- Proposed Individual trees
- Areas of species rich grassland excluding: verges, roundabouts and visibility splays.
- Amenity grass for verges and visibility splays

Rev	Date	Description	By	Chk	App

PARSONS BRINCKERHOFF
 Kings Orchard
 1 Queen Street, Bristol
 BS2 0HQ
 Tel: 44-(0)117-930-6200

Client: **VALE of GLAMORGAN**

BRO MORGANNWG

Site/Project:
FIVE MILE LANE IMPROVEMENTS

Title:
LANDSCAPE PROPOSALS

Drawn: SF	Checked: JW
Designed: SF	Approved: JW
Date: 16/02/2016	Scale: 1:2500 A3 Sheet: 8_OF_8
Project Number: 60654	Drawing Number: 60654/8.7H



© Crown Copyright and database right 2012. Ordnance Survey 100021874. Welsh Government.
 © Hawlfraint a hawliau cronfa ddata'r Goron 2012. Rhiif Trwydded yr Arolwg Ordnans 100021874.
 Digital Mapping Solutions from Dotted Eyes Limited © Copyright and Database right 2011