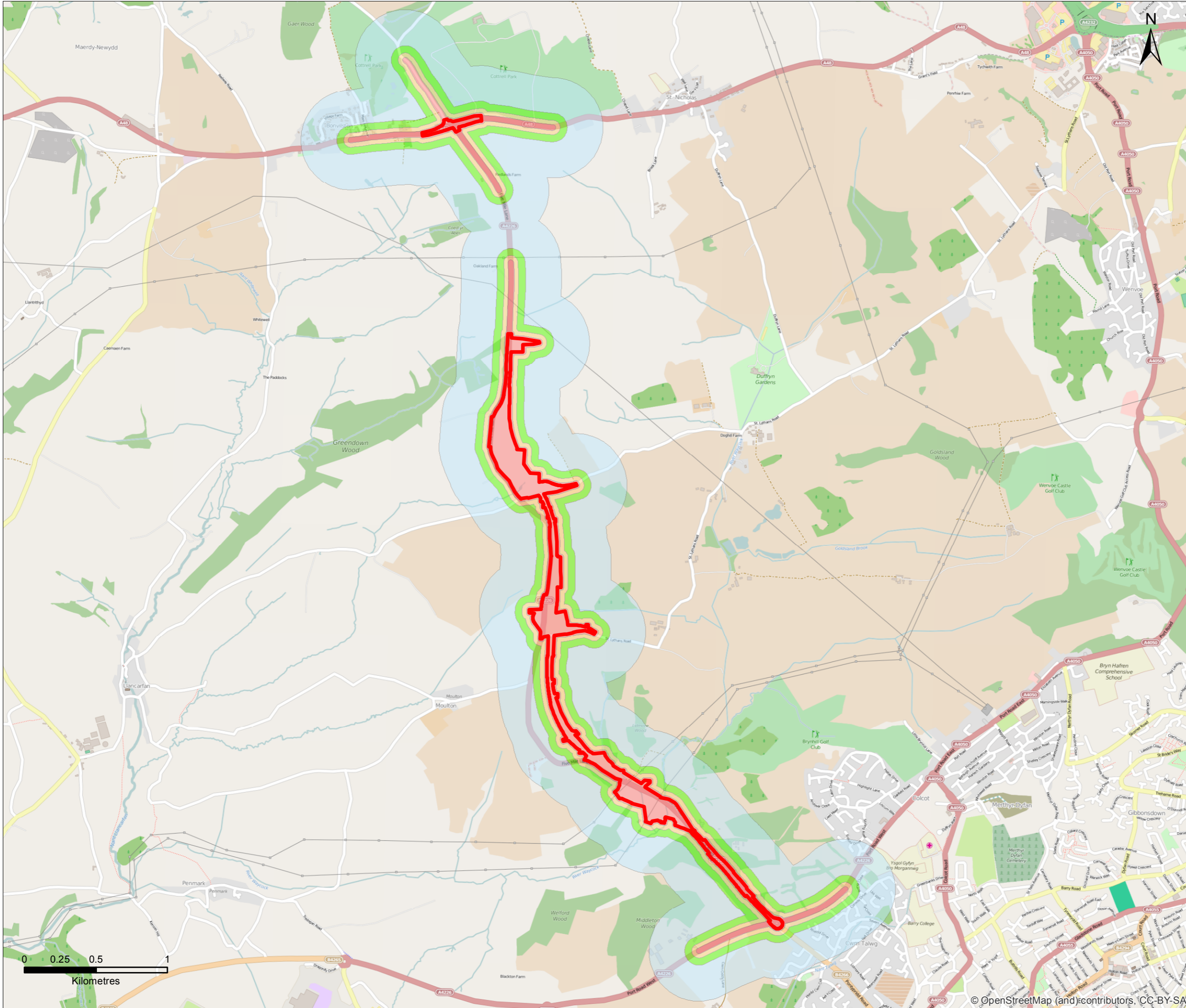
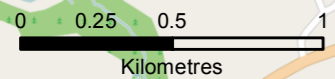


File Name: N:\3512646D-HHC-St Athan and Cardiff Airport\Z Dwg\GIS\Mxd\Air Quality\3512646D-HHC-F06_1a.mxd
 Login: DeSouzaJ
 Plot Date: 11/06/2015



- Redline Boundary
- 20m Study Area
- 50m Study Area
- 100m Study Area
- 350m Study Area



Rev	Date	Description	By	Chk	App

PARSONS BRINCKERHOFF

Kings Orchard,
1 Queen Street, Bristol
BS2 0HQ
Tel: 44-(0)117-930-6200

Client:



Site/Project:

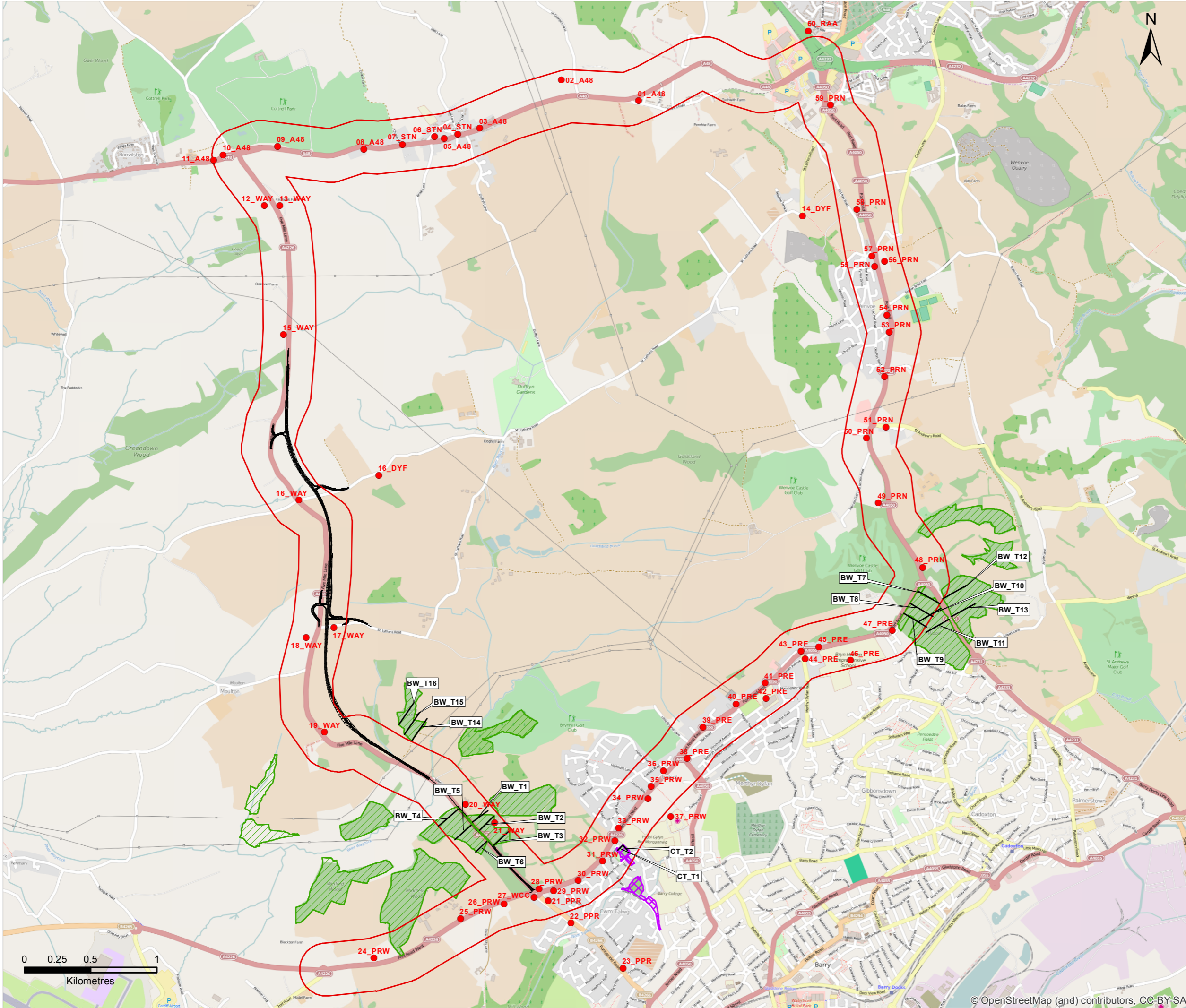
FIVE MILE LANE IMPROVEMENTS

Title:

AIR QUALITY STUDY AREA FOR CONSTRUCTION IMPACTS

Drawn: JSdS	Checked: BTJ
Designed: BTJ	Approved: JM
Date: 11/06/2015	Scale: 1:25,000 A3 Sheet:
Project Number: 3512646D-HHC	Drawing Number: FIGURE 6.1a
	Revision:

File Name: N:\3512646D-HHC-St Athan and Cardiff Airport\Z Dwg\GIS\Mxd\Air Quality\3512646D-HHC-F06-1b.mxd
 Login: DeSouzaJ
 Plot Date: 11/06/2015



- 200m Study Area
- Proposed Scheme
- Receptors
- Barry Woodlands Site of Special Scientific Interest
- Cwm Talwg Woodland Local Nature Reserve
- Transect

BW_T1	Barry Woodlands SSSI (Middleton Plantation, East of A4226)
BW_T2	
BW_T3	
BW_T4	
BW_T5	Barry Woodlands SSSI (Middleton Plantation, West of A4226)
BW_T6	
BW_T7	
BW_T8	Barry Woodlands SSSI (Pencoetre Wood, South of A4050)
BW_T9	
BW_T10	
BW_T11	
BW_T12	Barry Woodlands SSSI (Pencoetre Wood, East of A4231)
BW_T13	
BW_T14	Barry Woodlands SSSI (Lidmore Wood)
BW_T15	
BW_T16	
CT_T1	Cwm Talwg LNR (South of A4050)
CT_T2	

Rev	Date	Description	By	Chk	App

PARSONS BRINCKERHOFF

Kings Orchard,
1 Queen Street, Bristol
BS2 0HQ

Tel: 44-(0)117-930-6200

Client:

VALE of GLAMORGAN
BRO MORGANNWG

Site/Project:

FIVE MILE LANE IMPROVEMENTS

Title:

AIR QUALITY STUDY AREA FOR OPERATIONAL IMPACTS

Drawn: JSdS	Checked: BTJ
Designed: BTJ	Approved: JM
Date: 11/06/2015	Scale: 1:27,000
Project Number: 3512646D-HHC	Drawing Number: FIGURE 6.1b
Sheet: A3	Revision: