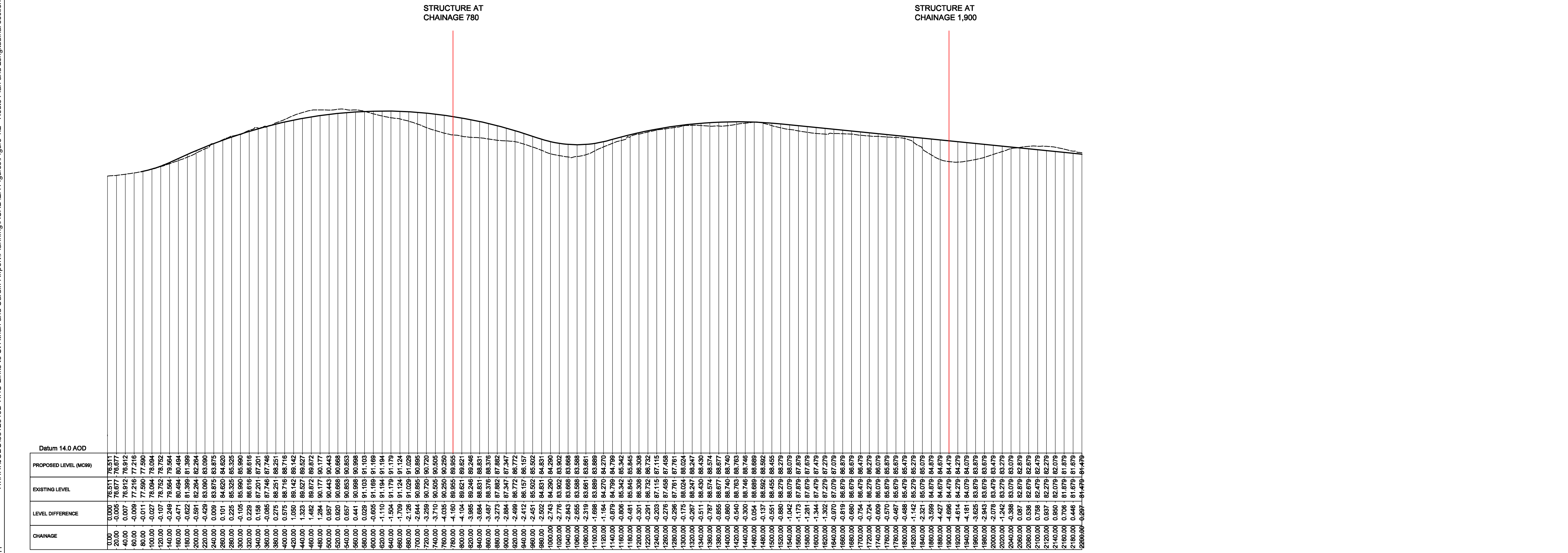




© Crown Copyright and database right 2012. Ordnance Survey 100021874.  
 Welsh Government.  
 © Hafwrfaint a hawliau cronfa ddata'r Goron 2012. Rhif Trwydded yr Arolwg  
 Ordans 100021874.  
 Digital Mapping Solutions from Dotted Eyes Limited © Copyright and  
 Database right 2011

SCALE OF PLAN 1:5,000

- NOTES
1. THIS DRAWING WAS PRODUCED IN AUTOCAD AND SHOULD NOT BE AMENDED BY HAND.
  2. DO NOT SCALE FROM THIS DRAWING. USE FIGURED DIMENSIONS ONLY.
  3. ALL MEASUREMENTS ARE METRES UNLESS OTHERWISE STATED.



SCALE H 1:5,000 V 1:500

Datum 14.0 AOD	
PROPOSED LEVEL (MGR)	EXISTING LEVEL
0+000	76.517
2+000	76.517
4+000	76.912
6+000	77.216
8+000	77.590
10+000	78.094
12+000	78.752
14+000	79.564
16+000	80.458
18+000	81.434
20+000	82.284
22+000	83.090
24+000	83.875
26+000	84.620
28+000	85.325
30+000	85.990
32+000	86.616
34+000	87.201
36+000	87.746
38+000	88.251
40+000	88.716
42+000	89.142
44+000	89.527
46+000	89.872
48+000	90.177
50+000	90.443
52+000	90.663
54+000	90.833
56+000	90.958
58+000	91.033
60+000	91.168
62+000	91.194
64+000	91.179
66+000	91.124
68+000	91.028
70+000	90.720
72+000	90.250
74+000	89.505
76+000	88.505
78+000	87.246
80+000	85.821
82+000	84.246
84+000	82.531
86+000	80.676
88+000	78.681
90+000	76.546
92+000	74.271
94+000	71.856
96+000	69.301
98+000	66.606
100+000	63.771
102+000	60.796
104+000	57.681
106+000	54.426
108+000	51.041
110+000	47.526
112+000	43.981
114+000	40.406
116+000	36.791
118+000	33.046
120+000	29.171
122+000	25.166
124+000	21.031
126+000	16.766
128+000	12.371
130+000	7.846
132+000	3.191
134+000	-1.504
136+000	-6.249
138+000	-11.034
140+000	-15.849
142+000	-20.684
144+000	-25.539
146+000	-30.414
148+000	-35.309
150+000	-40.224
152+000	-45.159
154+000	-50.114
156+000	-55.089
158+000	-60.084
160+000	-65.099
162+000	-70.134
164+000	-75.189
166+000	-80.264
168+000	-85.359
170+000	-90.474
172+000	-95.609
174+000	-100.764
176+000	-105.939
178+000	-111.134
180+000	-116.359
182+000	-121.604
184+000	-126.879
186+000	-132.174
188+000	-137.509
190+000	-142.814
192+000	-148.089
194+000	-153.334
196+000	-158.549
198+000	-163.724
200+000	-168.869
202+000	-173.974
204+000	-179.044
206+000	-184.074
208+000	-189.164
210+000	-194.214
212+000	-199.224
214+000	-204.194
216+000	-209.124
218+000	-213.914
220+000	-218.564

Rev	Date	Description	By	Chk	App

FOR INFORMATION



1 Capital Quarter,  
 Tyndal Street,  
 Cardiff, CF10 4BZ  
 Tel: 44-(0)2920 769200



FIVE MILE LANE IMPROVEMENTS

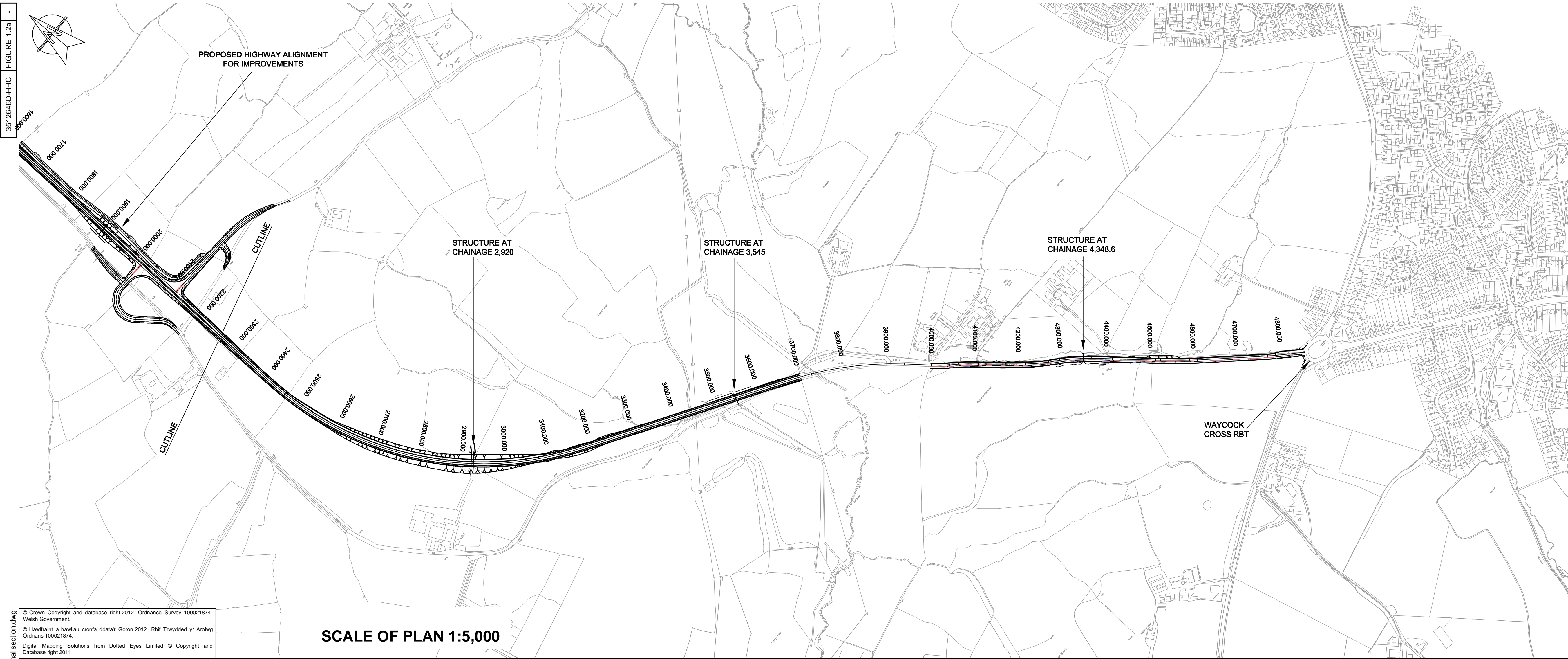
ROUTE PLAN AND LONGITUDINAL SECTION

Drawn: IM	Checked:
Designed: IM	Approved:
Date: 16/10/2015	Scale: AS SHOWN @ A1
Project Number:	Sheet: 1 OF 2
Drawing Number:	Revision:

3512646D-HHC FIGURE 1.2a -

© Copyright Parsons Brinckerhoff

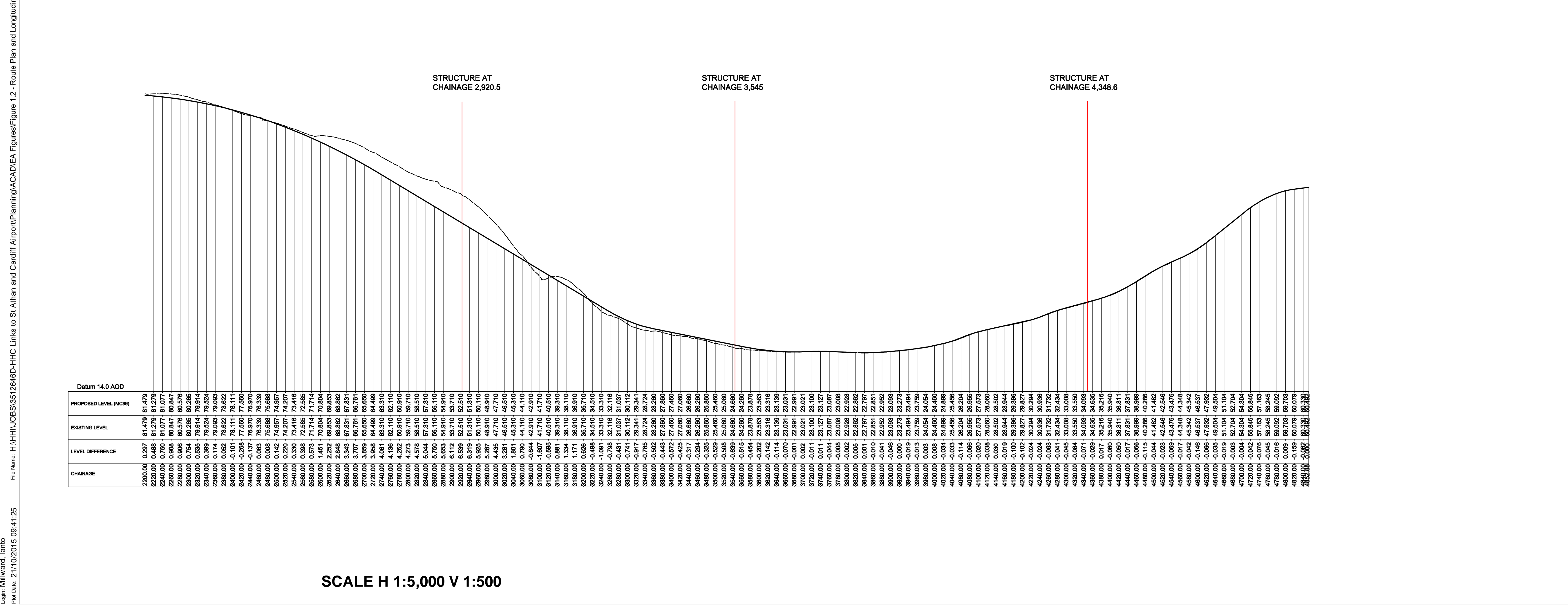




SCALE OF PLAN 1:5,000

© Crown Copyright and database right 2012. Ordnance Survey 100021874. Welsh Government.  
 © Hawlfraint a hawliau cronfa ddata'r Goron 2012. Rhif Trwydded yr Arolwg Ordnans 100021874.  
 Digital Mapping Solutions from Dotted Eyes Limited © Copyright and Database right 2011

- NOTES**
1. THIS DRAWING WAS PRODUCED IN AUTOCAD AND SHOULD NOT BE AMENDED BY HAND.
  2. DO NOT SCALE FROM THIS DRAWING. USE FIGURED DIMENSIONS ONLY.
  3. ALL MEASUREMENTS ARE METRES UNLESS OTHERWISE STATED.



SCALE H 1:5,000 V 1:500

Rev	Date	Description	By	Chk	App

**FOR INFORMATION**

**WSP | PARSONS BRINCKERHOFF**

1 Capital Quarter,  
Tyndal Street,  
Cardiff, CF10 4BZ  
Tel: 44-(0)2920 769200

Client: **VALE OF GLAMORGAN BRD MORGANNWG**

Site/Project: **FIVE MILE LANE IMPROVEMENTS**

Title: **ROUTE PLAN AND LONGITUDINAL SECTION**

Drawn: IM	Checked:	
Designed: IM	Approved:	
Date: 16/10/2015	Scale: AS SHOWN @ A1	Sheet: 2 of 2
Project Number: 3512646D-HHC	Drawing Number: FIGURE 1.2b	Revision: -

© Copyright Parsons Brinckerhoff