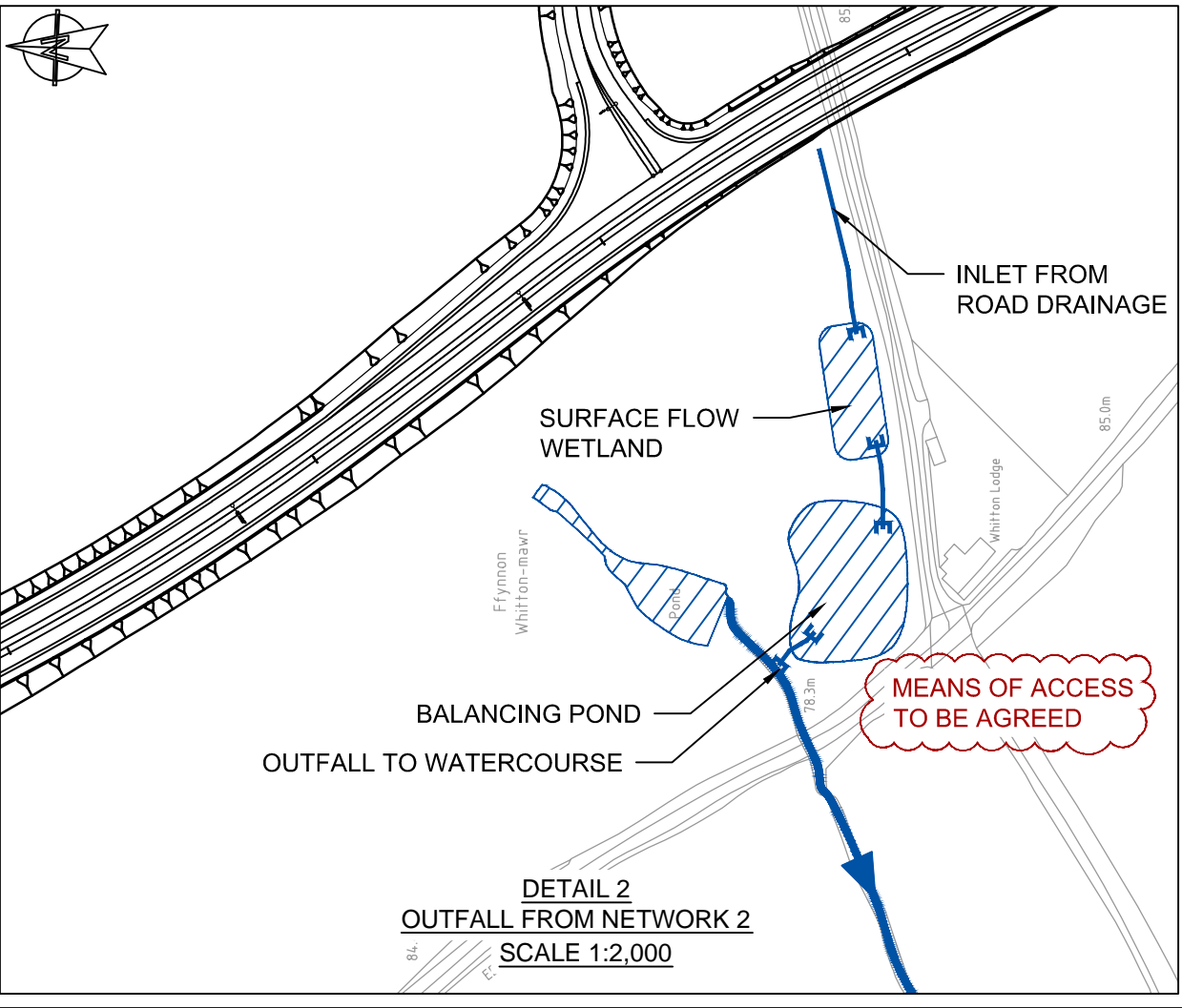
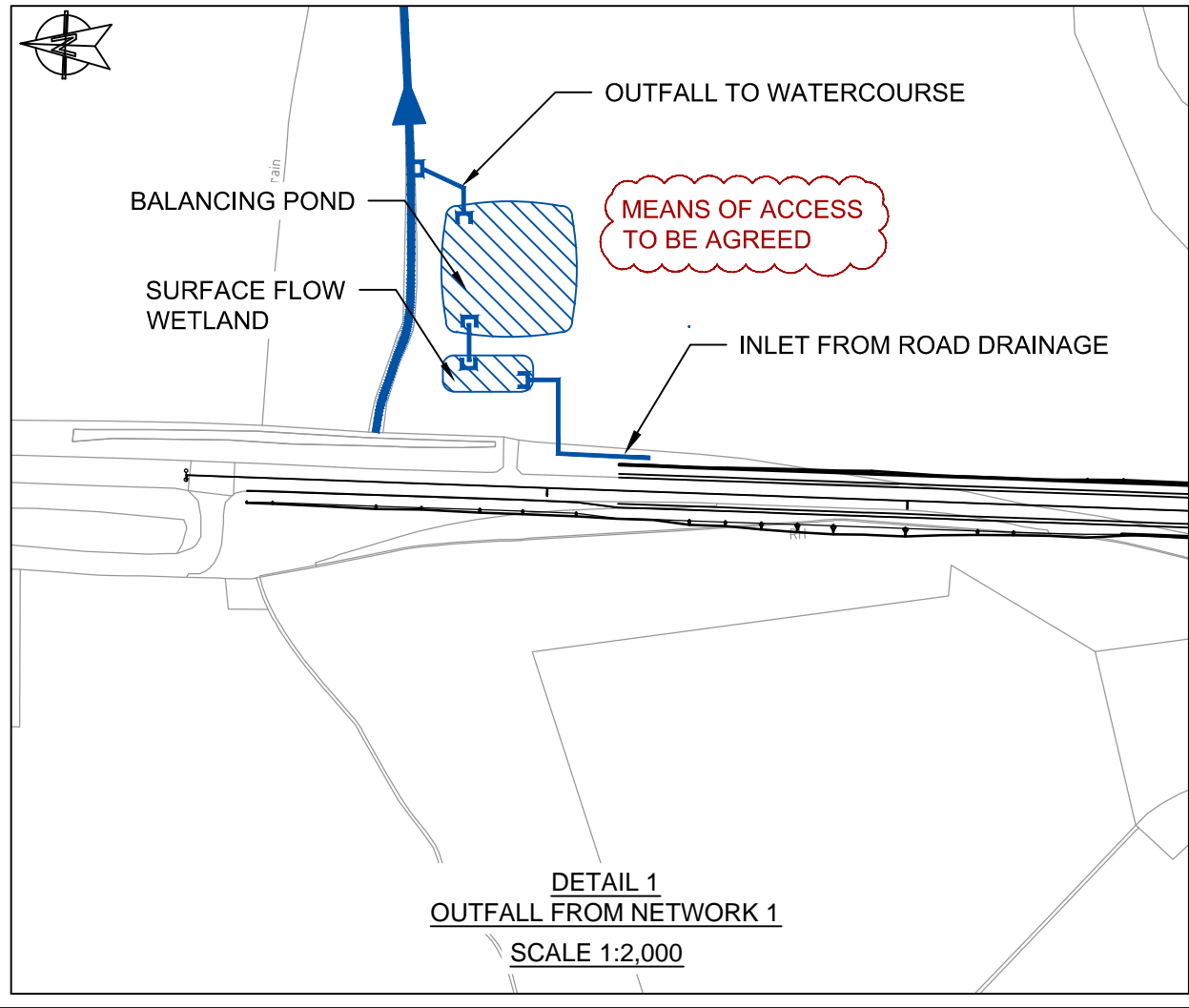


- NOTES**
1. THIS DRAWING WAS PRODUCED IN AUTOCAD AND SHOULD NOT BE AMENDED BY HAND.
 2. DO NOT SCALE FROM THIS DRAWING, USE FIGURED DIMENSIONS ONLY.
 3. ALL MEASUREMENTS ARE METRES UNLESS OTHERWISE STATED.
 4. LAYOUT AND DIMENSIONS OF PONDS TO BE CONFIRMED FOLLOWING COMPLETION OF TOPOGRAPHICAL SURVEY.

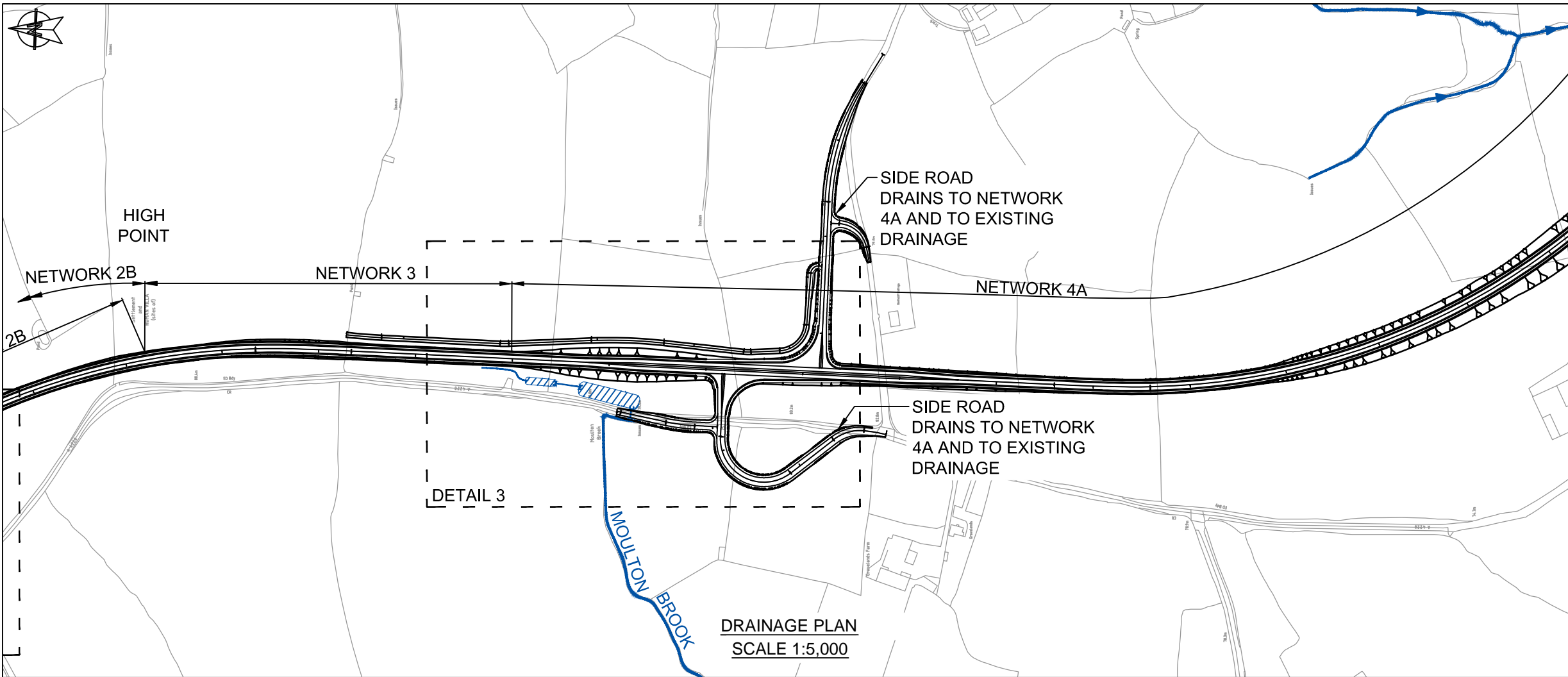
KEY

PROPOSED	—————
EXISTING	- - - - -



Rev	Date	Description	By	Chk	App
FINAL					
PARSONS BRINCKERHOFF					
29 Cathedral Road Cardiff CF11 9HA			Tel: 44-(0)29-2082-7000 Fax: 44-(0)29-2082-7001		
Client: VALE OF GLAMORGAN					
Site/Project: FIVE MILE IMPROVEMENTS					
Title: DRAINAGE PLAN SHEET 1					
Drawn: MBR		Checked: CN			
Designed: BJ		Approved:			
Date: 17/12/2014		Scale: AS SHOWN A3		Sheet: 1 OF 4	
Project Number: 3512646D-HHC		Drawing Number: 096		Revision: -	

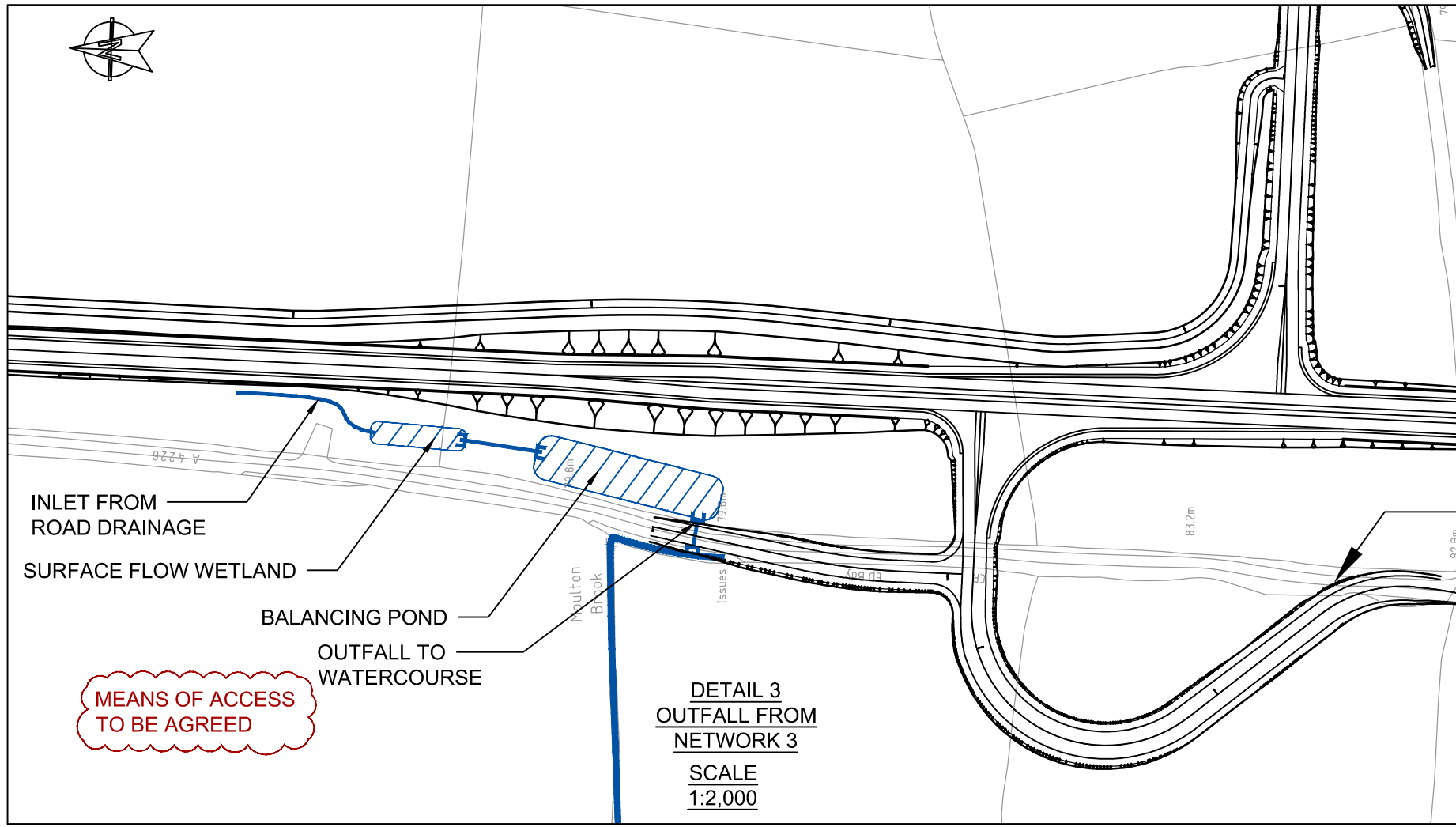
© Copyright Parsons Brinckerhoff



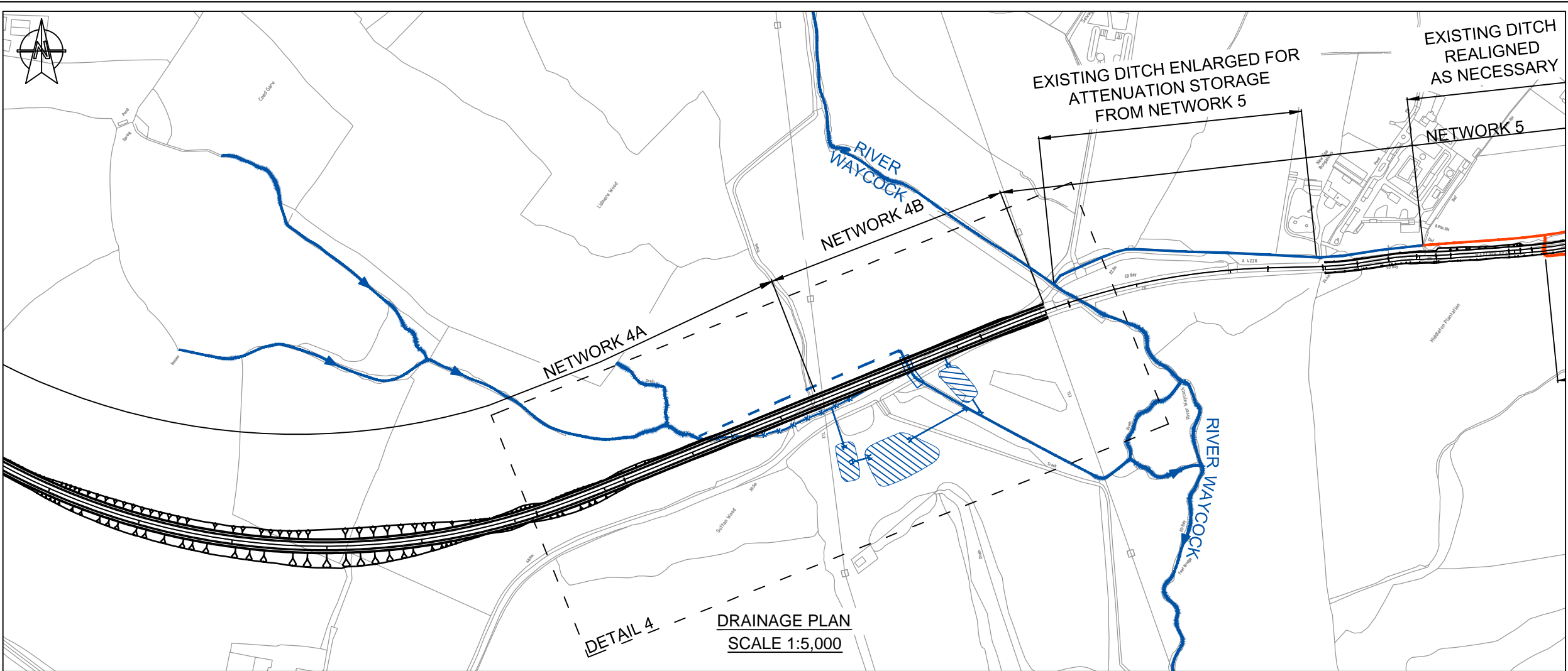
- NOTES**
1. THIS DRAWING WAS PRODUCED IN AUTOCAD AND SHOULD NOT BE AMENDED BY HAND.
 2. DO NOT SCALE FROM THIS DRAWING, USE FIGURED DIMENSIONS ONLY.
 3. ALL MEASUREMENTS ARE METRES UNLESS OTHERWISE STATED.
 4. LAYOUT AND DIMENSIONS OF PONDS TO BE CONFIRMED FOLLOWING COMPLETION OF TOPOGRAPHICAL SURVEY.

KEY

PROPOSED	———
EXISTING	- - - - -



Rev	Date	Description	By	Chk	App
FINAL					
PARSONS BRINCKERHOFF					
29 Cathedral Road Cardiff CF11 9HA			Tel: 44-(0)29-2082-7000 Fax: 44-(0)29-2082-7001		
Client: VALE OF GLAMORGAN					
Site/Project: FIVE MILE IMPROVEMENTS					
Title: DRAINAGE PLAN SHEET 2					
Drawn: MBR		Checked: CN			
Designed: BJ		Approved:			
Date: 17/12/2014		Scale: AS SHOWN A3		Sheet: 2 OF 4	
Project Number: 3512646D-HHC		Drawing Number: 096		Revision: -	
© Copyright Parsons Brinckerhoff					

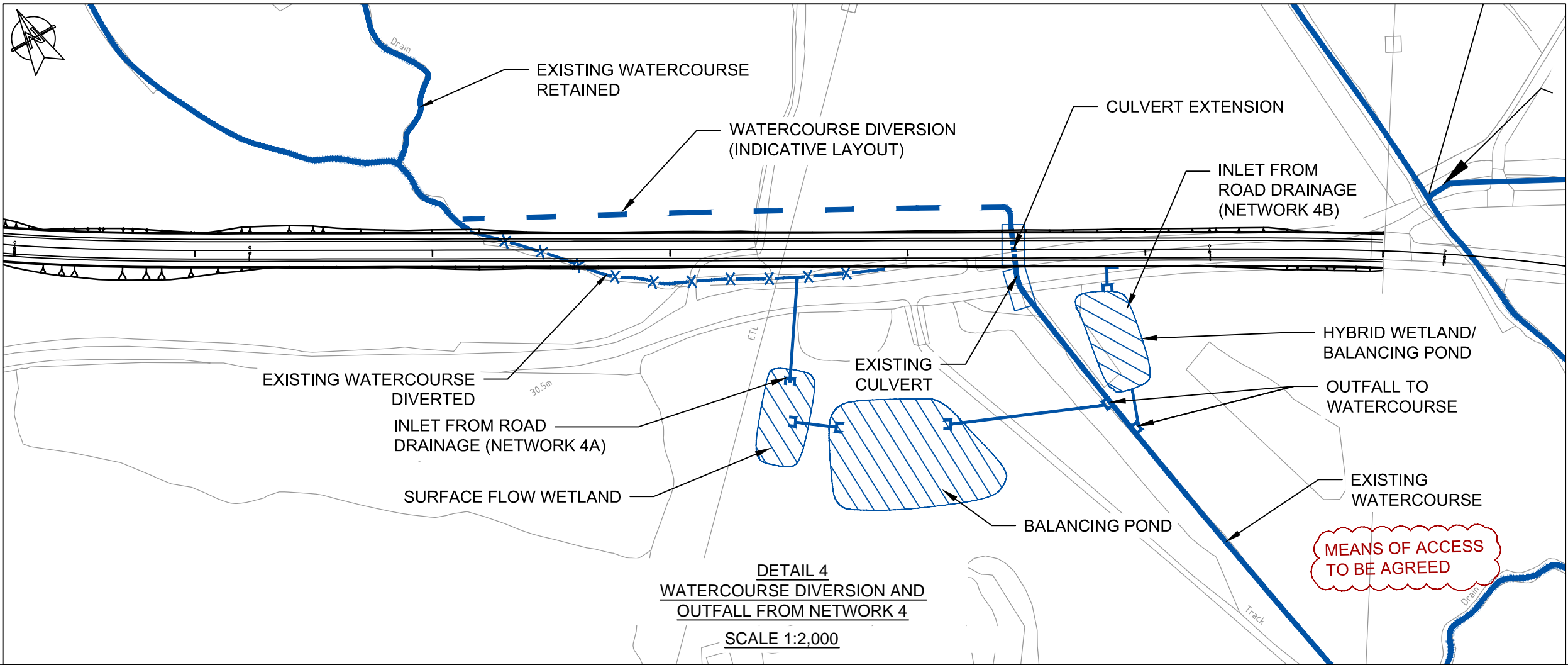


DETAIL 4
DRAINAGE PLAN
SCALE 1:5,000

- NOTES**
1. THIS DRAWING WAS PRODUCED IN AUTOCAD AND SHOULD NOT BE AMENDED BY HAND.
 2. DO NOT SCALE FROM THIS DRAWING, USE FIGURED DIMENSIONS ONLY.
 3. ALL MEASUREMENTS ARE METRES UNLESS OTHERWISE STATED.
 4. LAYOUT AND DIMENSIONS OF PONDS TO BE CONFIRMED FOLLOWING COMPLETION OF TOPOGRAPHICAL SURVEY.

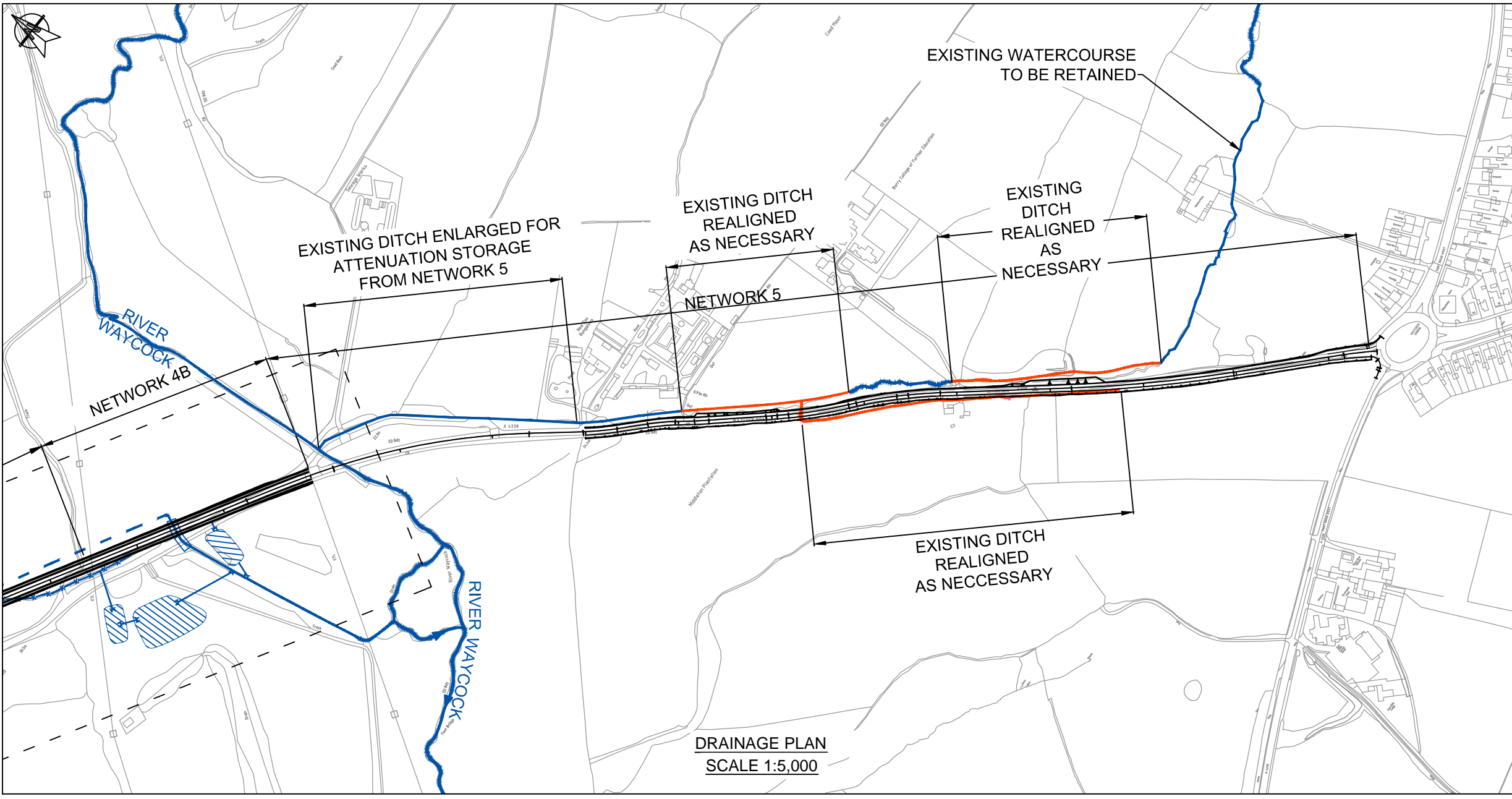
KEY

PROPOSED	—————
EXISTING	- - - - -



DETAIL 4
WATERCOURSE DIVERSION AND
OUTFALL FROM NETWORK 4
SCALE 1:2,000

Rev	Date	Description	By	Chk	App
FINAL					
PARSONS BRINCKERHOFF					
29 Cathedral Road Cardiff CF11 9HA			Tel: 44-(0)29-2082-7000 Fax: 44-(0)29-2082-7001		
Client: VALE OF GLAMORGAN					
Site/Project: FIVE MILE IMPROVEMENTS					
Title: DRAINAGE PLAN SHEET 3					
Drawn:	MBR	Checked:	CN		
Designed:	BJ	Approved:			
Date:	17/12/2014	Scale:	AS SHOWN	A3	Sheet: 3 OF 4
Project Number:	3512646D-HHC	Drawing Number:	096	Revision:	
© Copyright Parsons Brinckerhoff					



DRAINAGE PLAN
SCALE 1:5,000

- NOTES**
1. THIS DRAWING WAS PRODUCED IN AUTOCAD AND SHOULD NOT BE AMENDED BY HAND.
 2. DO NOT SCALE FROM THIS DRAWING, USE FIGURED DIMENSIONS ONLY.
 3. ALL MEASUREMENTS ARE METRES UNLESS OTHERWISE STATED.
 4. LAYOUT AND DIMENSIONS OF PONDS TO BE CONFIRMED FOLLOWING COMPLETION OF TOPOGRAPHICAL SURVEY.

KEY

PROPOSED	—————
EXISTING	- - - - -

Rev	Date	Description	By	Chk	App
-----	------	-------------	----	-----	-----

FINAL

**PARSONS
BRINCKERHOFF**

29 Cathedral Road
Cardiff
CF11 9HA

Tel: 44-(0)29-2082-7000
Fax: 44-(0)29-2082-7001

Client:
VALE OF GLAMORGAN

Site/Project:
FIVE MILE IMPROVEMENTS

Title:
DRAINAGE PLAN SHEET 4

Drawn: MBR	Checked: CN	
Designed: BJ	Approved:	
Date: 17/12/2014	Scale AS SHOWN A3	Sheet: 4 OF 4
Project Number: 3512646D-HHC	Drawing Number: 096	Revision: -

© Copyright Parsons Brinckerhoff