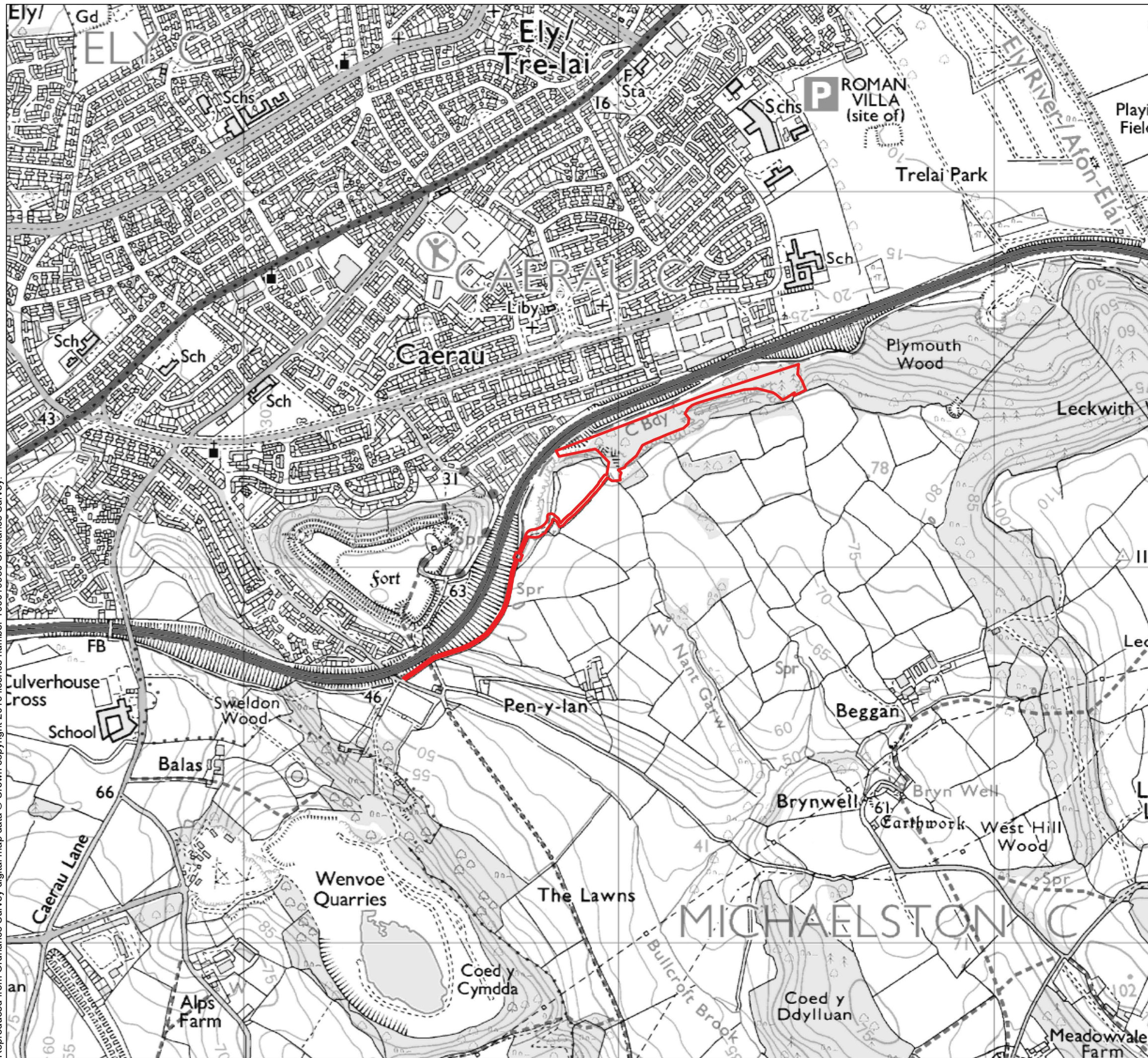



Reproduced from Ordnance Survey digital map data © Crown copyright 2015 licence number 100019980 Ordnance Survey.

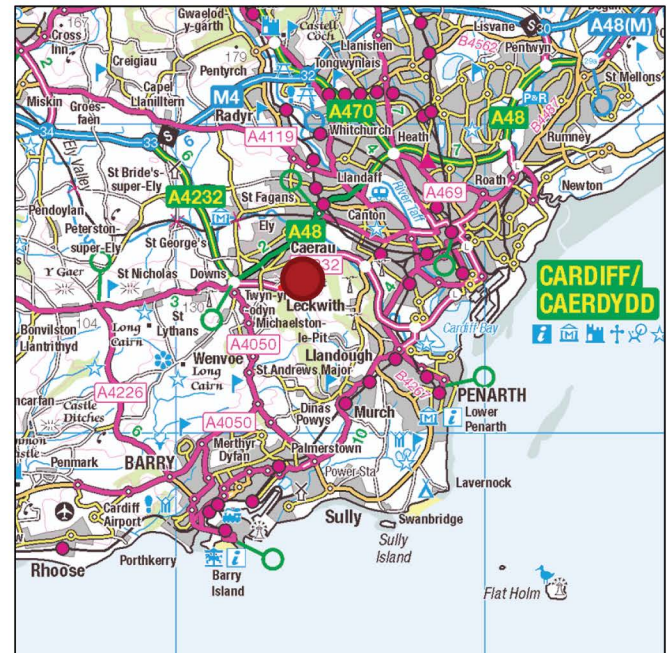


Key
 Proposed Site Boundary

**THE VALE OF
GLAMORGAN COUNCIL**
TOWN AND COUNTRY PLANNING ACT 1990
APPROVED
SUBJECT TO COMPLIANCE WITH CONDITIONS (IF ANY)

Co-ordinates at centre of site boundary: E 314054 N 175346

Location Plan



© Amalgam Landscape 2015
This drawing may not be reproduced in whole or in part without written permission from Amalgam Landscape

Scale 1:10,000 @ A3
0 100 500m


Drawn : LA
Ref : P0172
Date : 20/05/2015
Checked : AW
Revision : A

Location Plan
Figure 1

Ely Brickworks Landfill Development

 **amalgam landscape**
T. 01275 795859
E. info@amalgamlandscape.co.uk
W. www.amalgamlandscape.co.uk