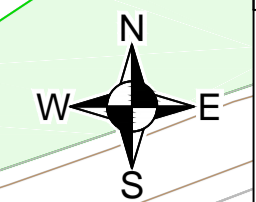
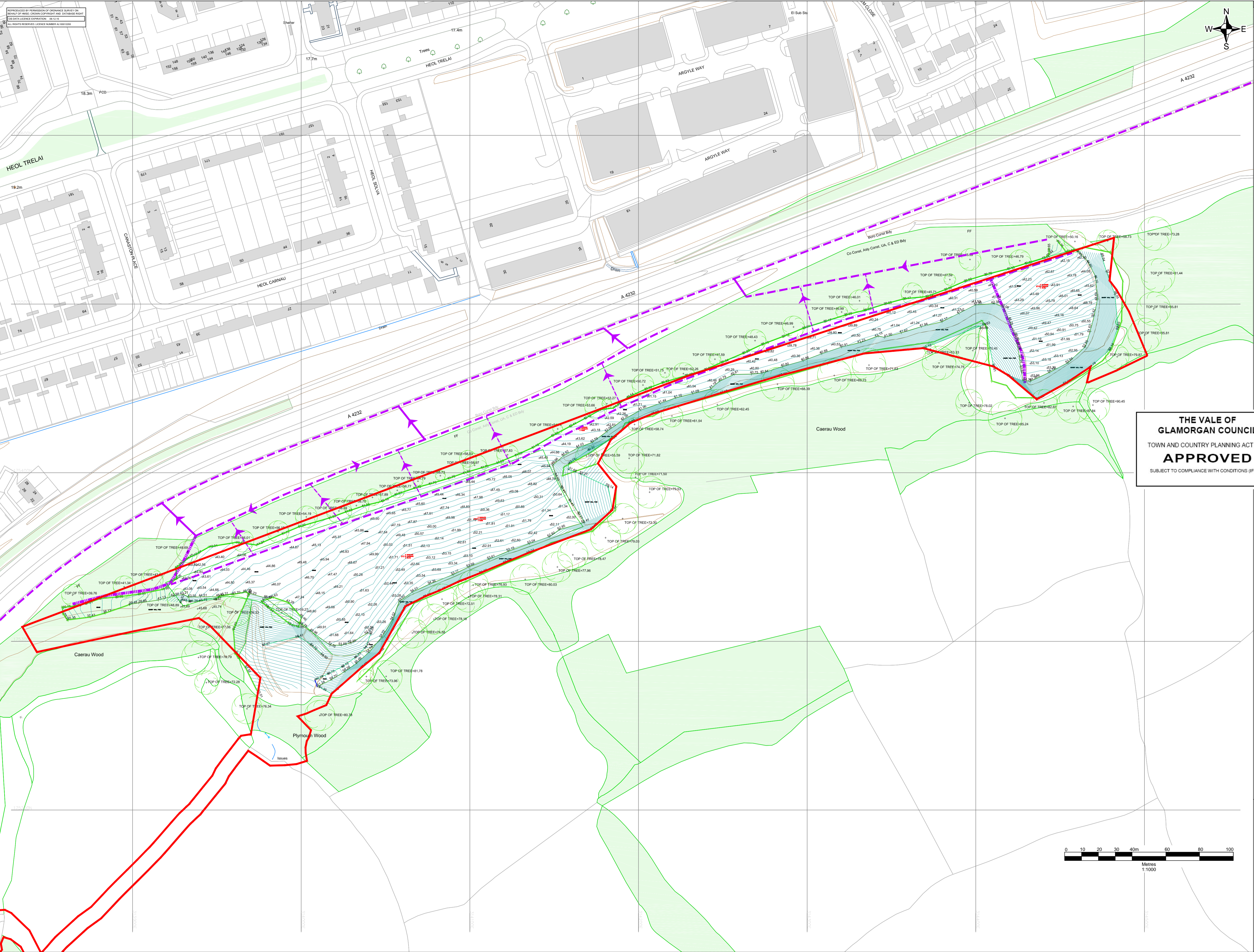


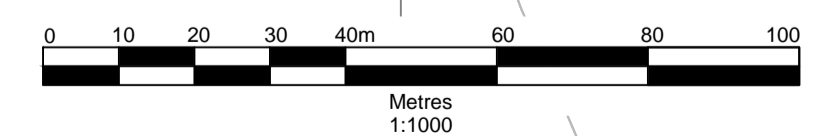
REPRODUCED BY PERMISSION OF ORDNANCE SURVEY ON BEHALF OF THE CLIENTS OF THE SURVEYOR AND DAMAGE REPORT TO DATA LICENCE ESTIMATION. 08.12.15. ALL RIGHTS RESERVED. LICENCE NUMBER AL100-1203



- LEGEND**
- APPLICATION BOUNDARY
 - EXISTING CONTOURS
 - EXISTING LEVELS
 - EXISTING SURFACE WATER DRAINS
 - EXISTING CULVERT (APPROX LOCATION)
 - EXISTING OPEN DITCH



**THE VALE OF
GLAMORGAN COUNCIL**
TOWN AND COUNTRY PLANNING ACT 1990
APPROVED
SUBJECT TO COMPLIANCE WITH CONDITIONS (IF ANY)



FLYMAR HOUSE
BEIGNON CLOSE
OCEAN WAY
CARDIFF, CF24 5PB
T: 0300 240 1910
F: 029 2048 7903
www.sirconsulting.com

SLR

FORMER ELY BRICKWORKS, CARDIFF
APPLICATION TO RESTORE SITE
EXISTING TOPOGRAPHY

5238/02

Scale 1:1,000 @A1 Date SEPTEMBER 2015

05238.00005.18.02.1 topo.dwg