








THE VALE OF
GLAMORGAN COUNCIL
TOWN AND COUNTRY PLANNING ACT 1990
APPROVED
SUBJECT TO COMPLIANCE WITH CONDITIONS (IF ANY)

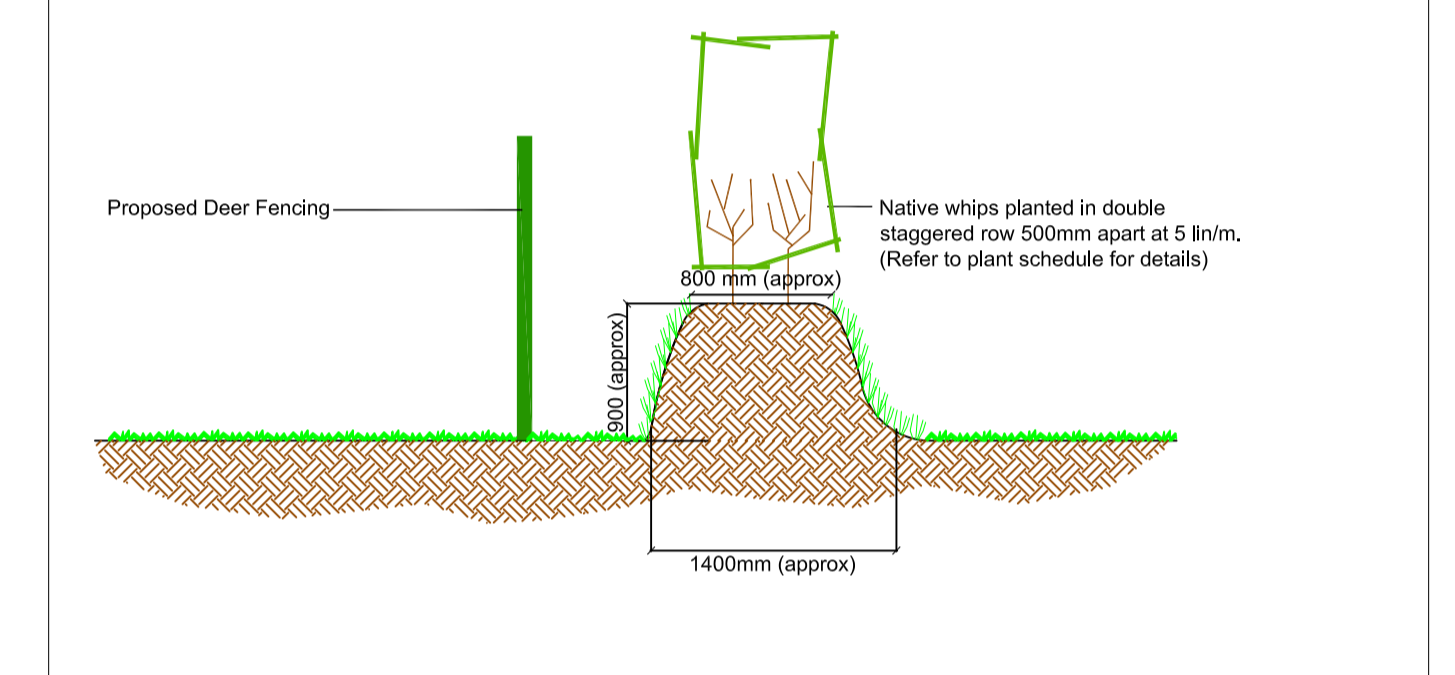
- KEY:**
-  EXISTING TREES TO BE RETAINED
 -  EXISTING HEDGEROWS TO BE RETAINED
(Hedgerows to be infilled as necessary, including existing agricultural accesses and maintained at a height of 3.0-3.5m. Refer to plant schedule for species / densities.)
 -  PROPOSED NATIVE HEDGEROWS WITH ASSOCIATED HEDGEBANKS
(See plant schedule for species / densities. See Detail 1 for hedgerbank detail.)
 -  GRAZING PASTURE TO BE SEEDED
(Areas to be seeded with Emorsgate Seeds Mix EG26 – Standard Old Fashioned Grazing Mixture, or similar approved)
 -  PROPOSED PHOTOVOLTAIC PANELS
 -  PROPOSED SECURITY CAMERAS
 -  PROPOSED 2.0m HIGH GALVANISED DEER FENCING WITH TIMBER POSTS.

PLANT SCHEDULE
NATIVE HEDGEROW PLANTING

ABBRV	SPECIES	DENSITY	HEIGHT/GIRTH (cm)	ROOT COND.	POT SIZE	TOTAL
Ac	Acer campestre (25%)	5 per lin/m	80 - 100 (h)	BARE ROOT		
Cm	Crataegus monogyna (25%)		80 - 100 (h)	BARE ROOT		
Ia	Ilex aquifolium (25%)		80 - 100 (h)	CON		
Ps	Prunus spinosa (25%)		80 - 100 (h)	BARE ROOT		

Hedgerows to be planted in double staggered rows 500mm apart.

DETAIL 1: HEDGERBANK DETAIL



REV	NOTES	BY	DATE
TDA CANNA STUDIO LLANGAN VALE OF GLAMORGAN CF35 5DR TEL: 01446 771250			
CLIENT ROSEDEW DEVELOPMENT LTD.			
DRAWING NUMBER TDA.2106.01		SCALE 1:1000 @ A1	
DRAWN RHC/AMP		DATE FEB 2015	
PROJECT ROSEDEW FARM, LLANTWIT MAJOR			
DRAWING TITLE DETAILED LANDSCAPE MITIGATION MEASURES			

