



Site Details:

WOODHAM ROAD, DOCKS,
BARRY, CF62

15 00 03 1 OUT

Client Ref: Barry
Report Ref: HMD-188-62959
Grid Ref: 312620, 167670

Map Name: National Grid

Map date: 1971

Scale: 1:1,250

Printed at: 1:2,500

RECEIVED

12 JAN 2015

Surveyed 1954
Revised 1971
Edition NA
Copyright 1971
Levelled 1961

Surveyed 1955
Revised 1971
Edition NA
Copyright 1971
Levelled 1961

Surveyed 1954
Revised 1971
Edition NA
Copyright 1971
Levelled 1961

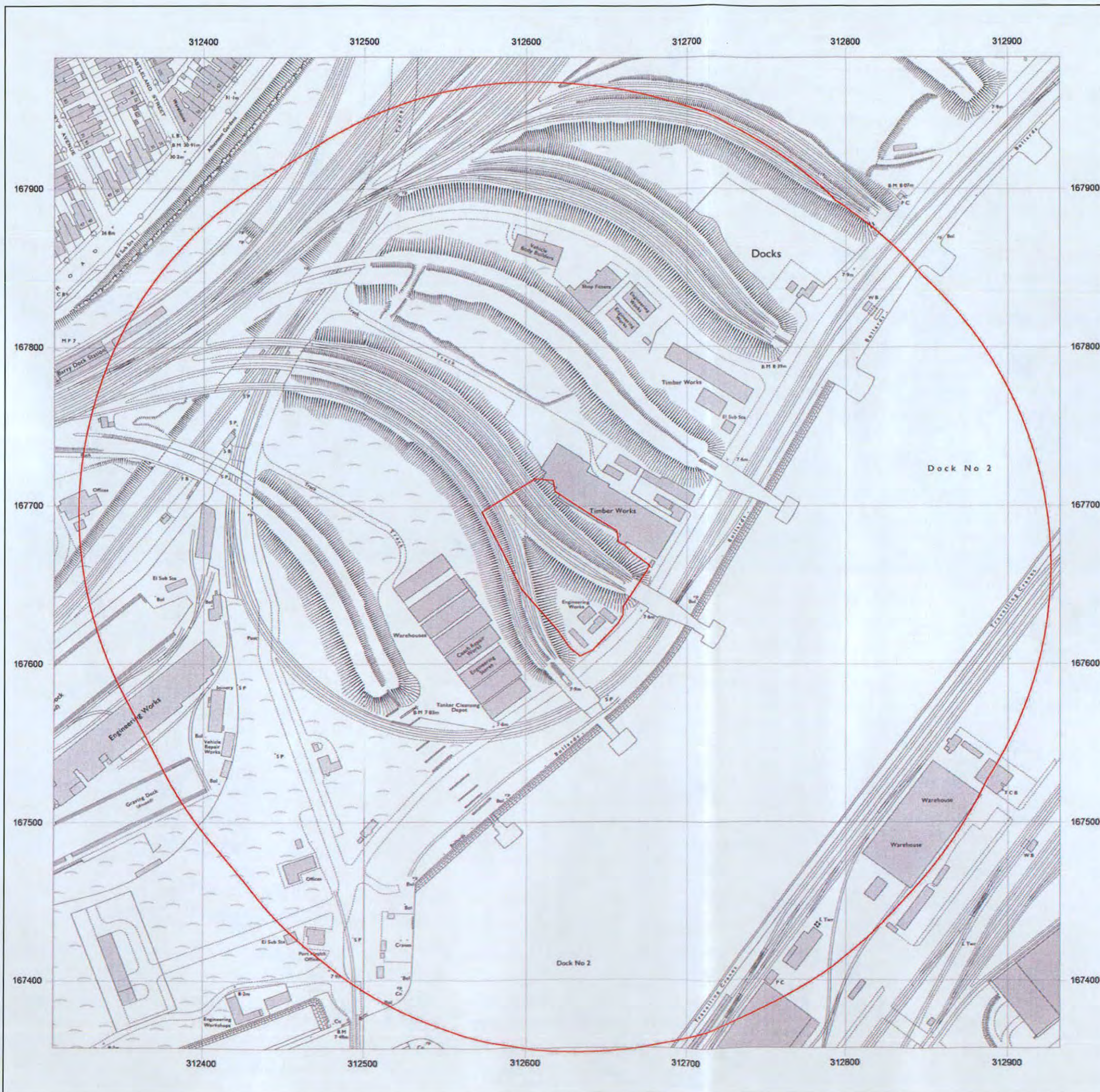
Surveyed 1955
Revised 1971
Edition NA
Copyright 1971
Levelled 1961

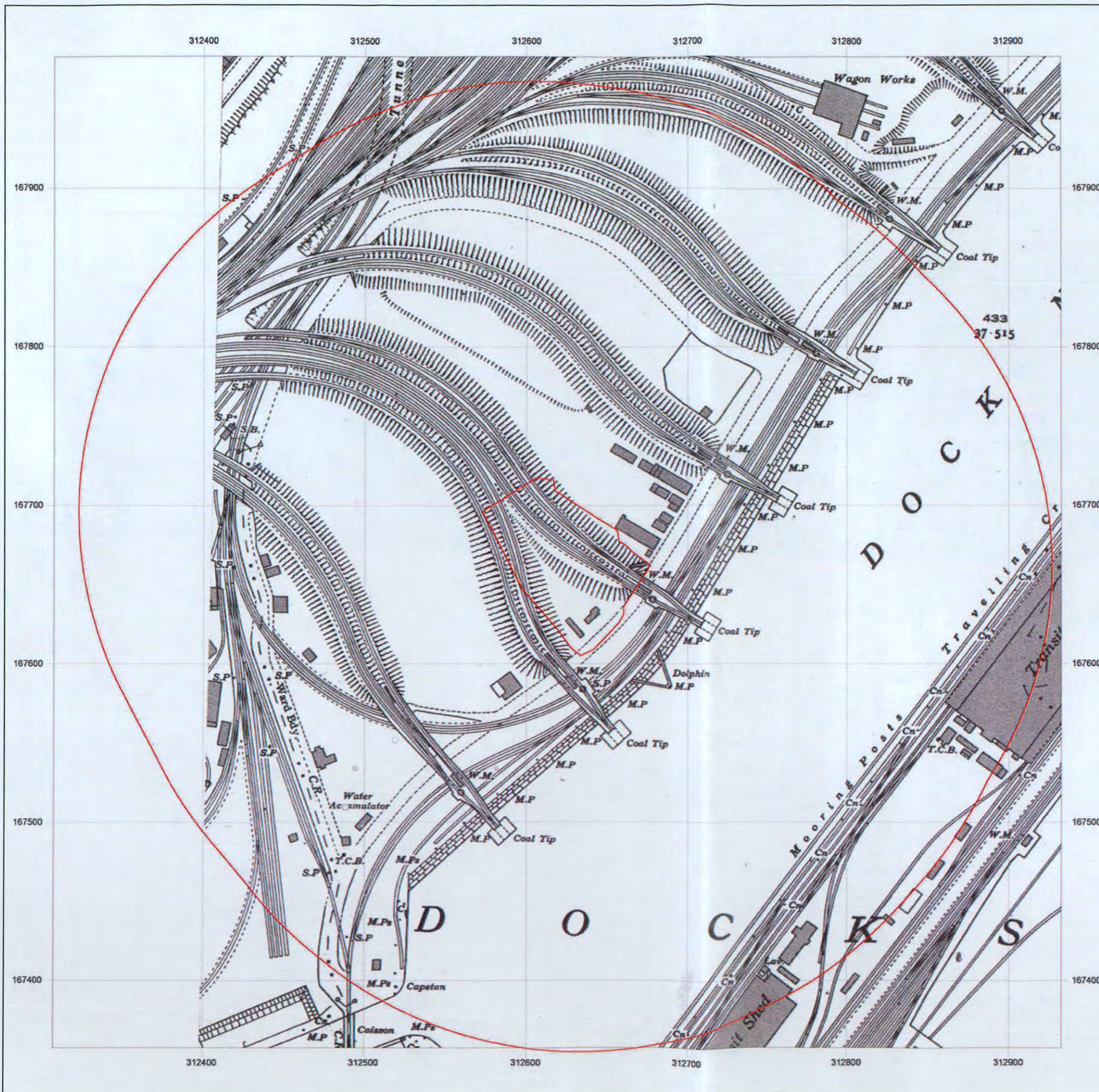


Produced by GroundSure Ltd.
Tel: 01273 819500
Email: maps&data@groundsure.com

Crown copyright all rights reserved. Licence No: 10001511162

Production date: 07 March 2008





Site Details:

WOODHAM ROAD, DOCKS,
BARRY, CF62

15000310UT

Client Ref: Barry
Report Ref: HMD-188-62959
Grid Ref: 312620, 167670

Map Name: County Series

Map date: 1943

Scale: 1:2,500

Printed at: 1:2,500

Surveyed 1943
Revised 1943
Edition NA
Copyright NA
Levelled NA



RECEIVED

12 JAN 2015



Produced by GroundSure Ltd.
Tel: 01273 819500
Email: maps&data@groundsure.com

Crown copyright all rights reserved. Licence No: 1000151162

Production date: 07 March 2008

Page 10



Site Details:

WOODHAM ROAD, DOCKS,
BARRY, CF62

15 00 03 1 OUT

Client Ref: Barry
Report Ref: HMD-188-62959
Grid Ref: 312620, 167670

Map Name: County Series

Map date: 1900

Scale: 1:2,500

Printed at: 1:2,500

Surveyed 1900
Revised 1900
Edition NA
Copyright NA
Levelled NA

Surveyed 1900
Revised 1900
Edition NA
Copyright NA
Levelled NA



RECEIVED

12 JAN 2015

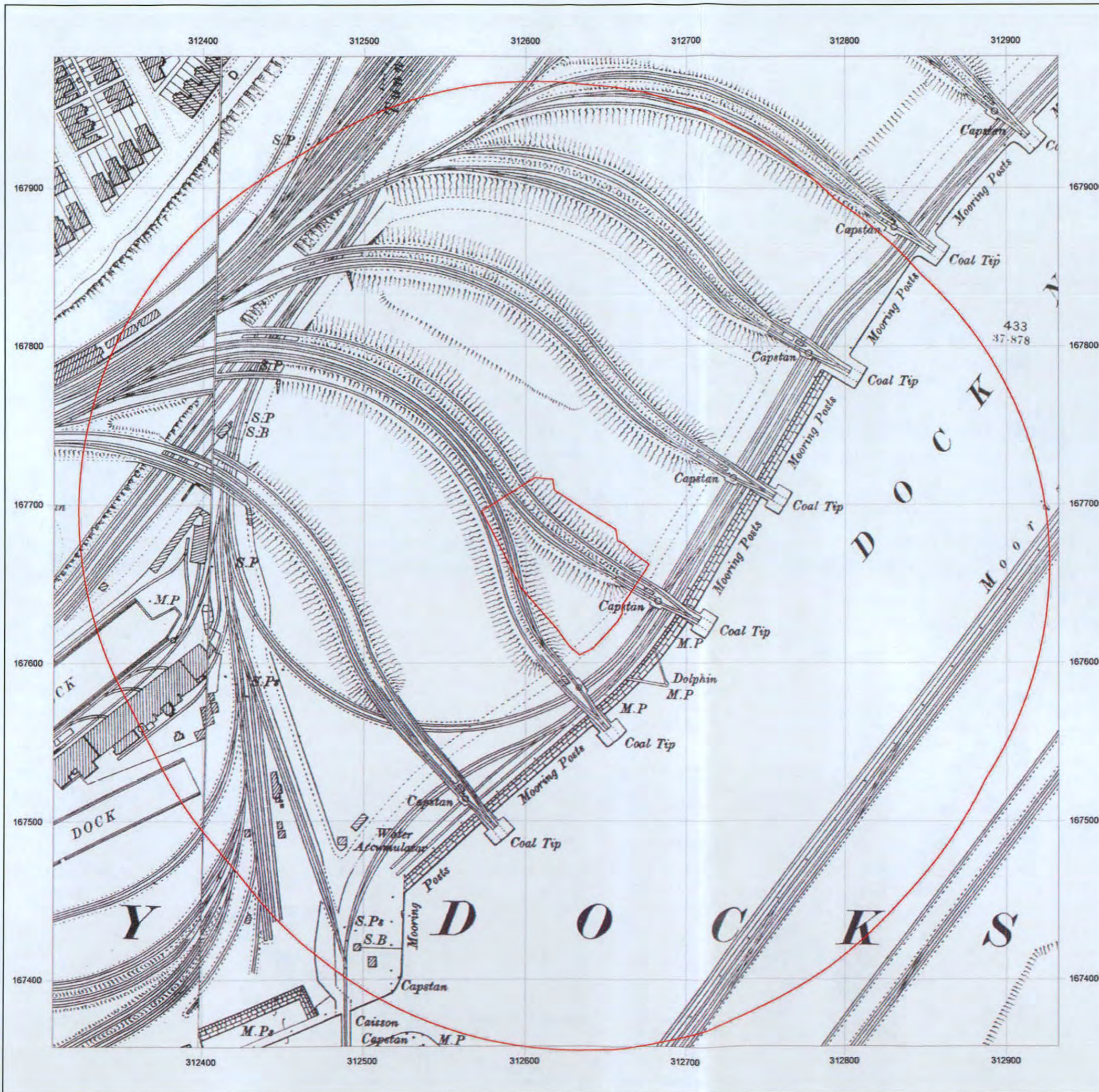


Produced by GroundSure Ltd.
Tel: 01273 819500
Email: maps&data@groundsure.com

Crown copyright all rights reserved. Licence No: 10001511162

Production date: 07 March 2008

Page 13





AVERY

Stratford Spring Pocket File

Buff 30112, Blue 30113, Green 30114,
Orange 30116, Pink 30117, Yellow 30119.