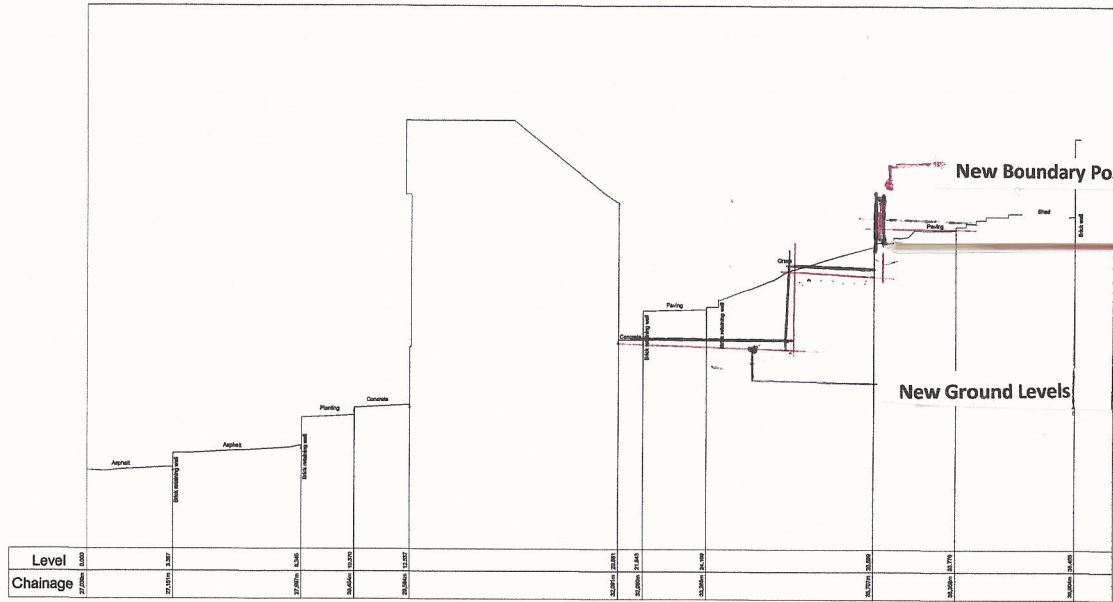


THE VALE OF
GLAMORGAN COUNCIL
TOWN AND COUNTRY PLANNING ACT 1990
APPROVED
SUBJECT TO COMPLIANCE WITH CONDITIONS (IF ANY)



Key to Abbreviations

- Asp. Asphalt
- B Bollard
- BS Bellha Beacon
- BH Bush
- BL Block wall
- Bv Brick wall
- BT British Telecom Cover
- BW Barbed Wire
- CB Telephone Control Cabinet
- CB Close Boarded
- CCTV Closed Circuit Television
- CDP Cable Draw Pit
- CI Corrugated Iron
- CL Cover Level
- CL Chain Link
- CP Chain Link Paving
- Conc. Concrete
- Elec Electricity Inspection Cover
- ESub Stn Electricity Sub Station
- EP Electricity Pole
- ER Earth Road
- PH Fire Hydrant
- FW Foul Water
- G Gully
- Gab Gabion Wall
- GV Gas Valve
- IC Inspection Chamber
- I Invert Level
- IR Iron Railings
- LB Larch Box
- LA Larch Lap
- LP Lamp Post
- MH Manhole
- Mkz Marker
- PR Post and Rail
- RE Road Sign
- RS Road Sign
- RWP Rain Water Pipe
- SL Sump Level
- St Stone Wall
- SV Stop Valve
- SW Surface Water
- TL Traffic Light
- TOP Top of Wall
- TP Telegraph Pole
- TV Cable Television Cover
- UL Unusable Lift
- VP Vent Pipe
- WL Water Level
- WM Water Meter

LINE TYPES

- Building
- Canopy
- Edge of Surfaces
- Embankments and ditches
- Fences
- Overhead cables
- Vegetation
- Walls, Kerbs etc.
- Hedges

Note: Levels are related to Ordnance Survey Datum unless otherwise stated.

Notes

Sheet Layout

North Point

All levels related to:-
Ordnance Survey Datum derived by GPS.

Title
FRON,
DINAS POWYS.
Client
BUILDING LOGISTICS LTD.

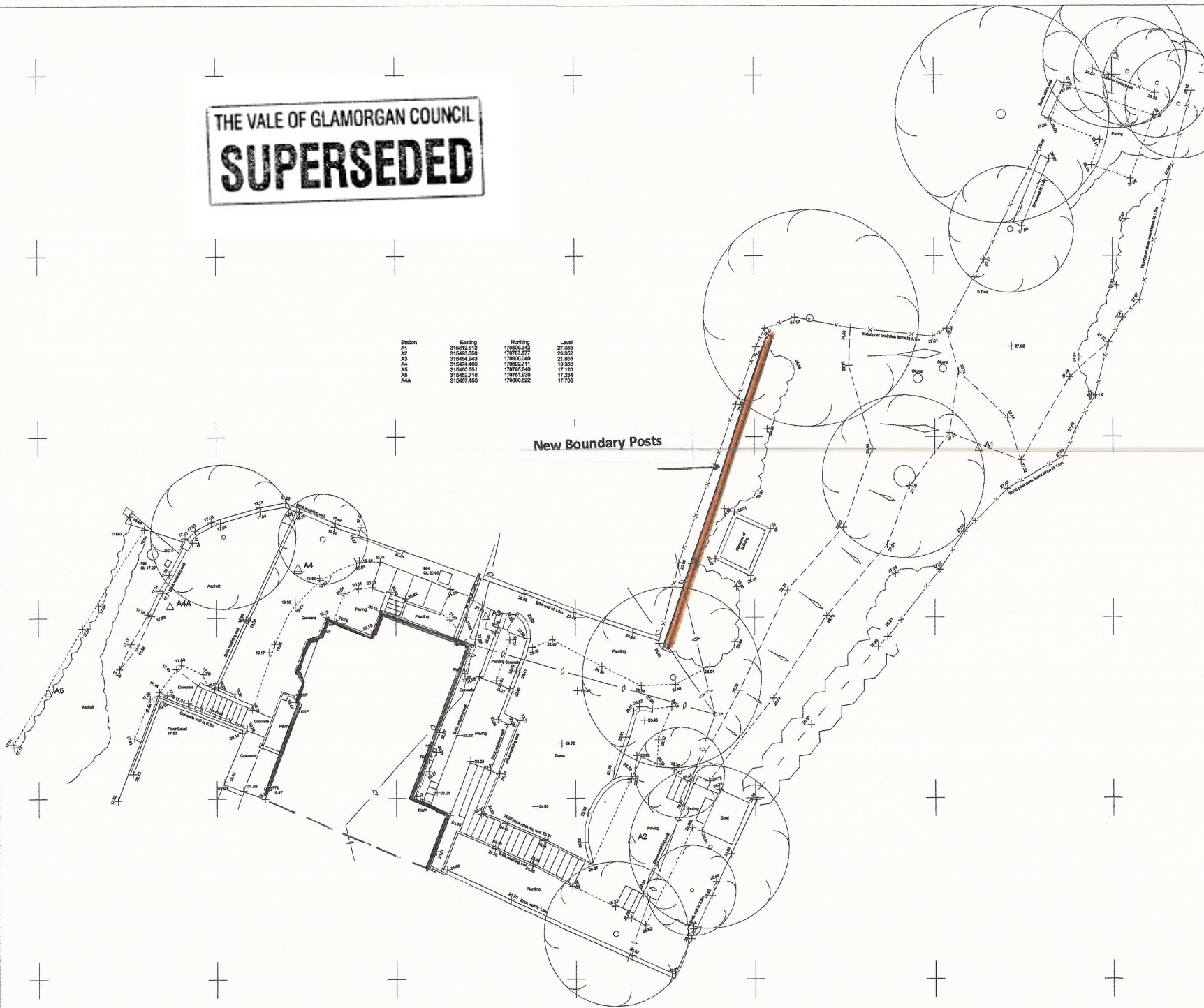
Scale:- 1:100@A1	Date:- February 2013
Surveyed by:- C Best	Checked by:- A H Davies
Drawing Number:- 2428 Sections	Rev.

DAVIES
SURVEYS LIMITED
2 Yrps Bridge Court, CARDIFF, CF15 6JH
Tel: 029 20 811 000
Email: info@daviesurveys.co.uk
Web: www.daviesurveys.co.uk

**THE VALE OF GLAMORGAN COUNCIL
SUPERSEDED**

Station	Reading	Northing	Level
A1	316512.613	170805.342	27.303
A2	316485.950	170787.677	26.352
A3	316484.843	170800.040	21.865
A4	316474.456	170822.711	19.363
A5	316460.651	170795.840	17.120
A6	316462.718	170785.528	17.284
AAA	316467.455	170800.622	17.708

New Boundary Posts



Key to Abbreviations

- Asp Asphalt
- B Bolted
- BS Bulbha Beacon
- BH Bush
- BL Block wall
- Br Brick wall
- BT British Telecom Cover
- B/W Barbed Wire
- CB Telephone Control Cabinet
- CB Close Boxed
- CCTV Closed Circuit Television
- CDP Cable Drive Pin
- CP Compalet Iron
- CL Cover Level
- CL Chain Link
- C/P Chestnut Paving
- Conc Concrete
- Elc. Electricity Inspection Cover
- El Sub-Strn Electricity Sub Station
- EP Electricity Pole
- ER Earth Floor
- FH Fire Hydrant
- FW Foul Water
- G Gully
- Gab Gabion Wall
- GV Gas Valve
- IC Inspection Chamber
- IL Invert Level
- IR Iron Railings
- LB Litter Bin
- L/L Larch Lap
- LP Lamp Post
- MH Manhole
- Mx Marker
- PIR Post and Rail
- RE Rooding Eye
- RS Road Sign
- RWP Rain Water Pipe
- SL Sump Level
- SL Stone Wall
- SV Stop Valve
- SW Surface Water
- TL Traffic Light
- T/W Top of Wall
- TP Telegraph Pole
- TV Cable Television Cover
- UL Lintel to LIT
- VP Vent Pipe
- WL Water Level
- WM Water Meter

- LINE TYPES**
- Building
 - Canopy
 - Edge of Surfaces
 - Embankments and ditches
 - Fences
 - Overhead cables
 - Vegetation
 - Walls, Kerbs etc.
 - Hedges
- Note: None levels are channel levels unless otherwise stated.

Notes

Sheet Layout

North Point



All levels related to:
Ordnance Survey Datum derived by GPS.

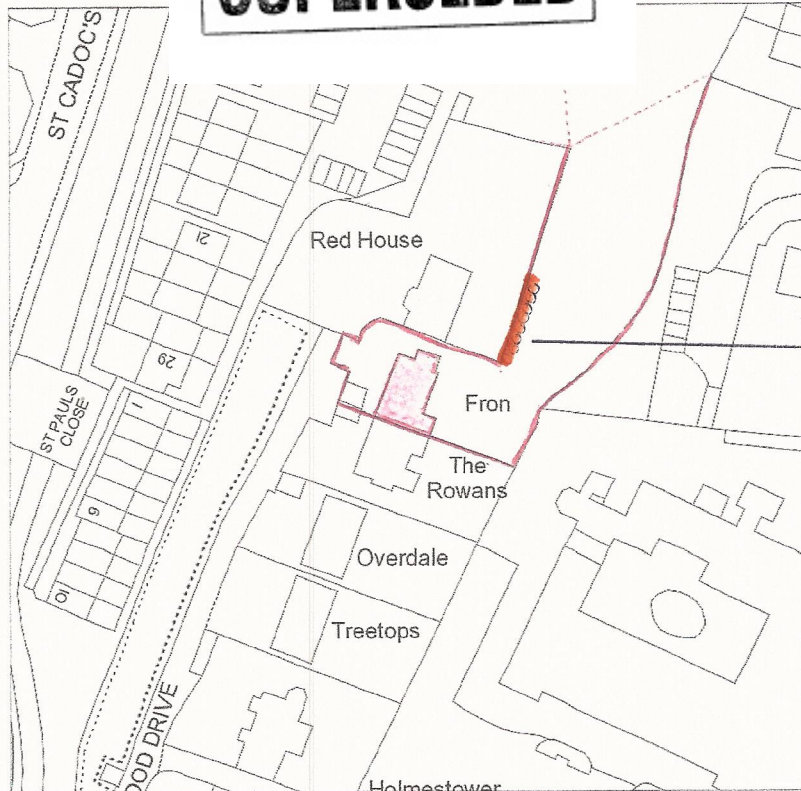
Title
FRON,
DINAS POWYS.

Client
BUILDING LOGISTICS LTD.

Scale: 1:100 @ A1	Date: February 2013
Surveyed by: C. Best	Checked by: A. H. Davies
Drawing Number: 2428	Flr.

DAVIES
SURVEYS LIMITED
2 Yops Indigo Court, CARDIFF, CF11 9SB
Tel: 029 20 811 900
Email: info@daviesurveys.co.uk
Web: www.daviesurveys.co.uk

THE VALE OF GLAMORGAN COUNCIL
SUPERSEDED



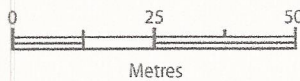
Reproduction in whole or in part is prohibited without the prior permission of Ordnance Survey.

Ordnance Survey and the OS Symbol are registered trademarks and OS MasterMap is a trademark of Ordnance Survey, the national mapping agency of Great Britain.

The representation of a road, track or path is no evidence of a right of way.

The representation of features as lines is no evidence of a property boundary.

Scale 1:1250



Metres

Supplied by: Getmapping
OS License Number: 100030848