

Existing stream

grass

Outline of existing house

Natural stone paving

Boundary wall to be rebuilt in stone

Natural stone paving

Bin store

Boundary wall to be rebuilt in stone

grass

gravel

Proposed House

Proposed Garage

T03

T02

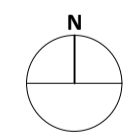
T01

New low level rubble stone wall with natural stone coping

Natural stone paving

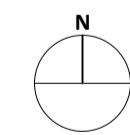
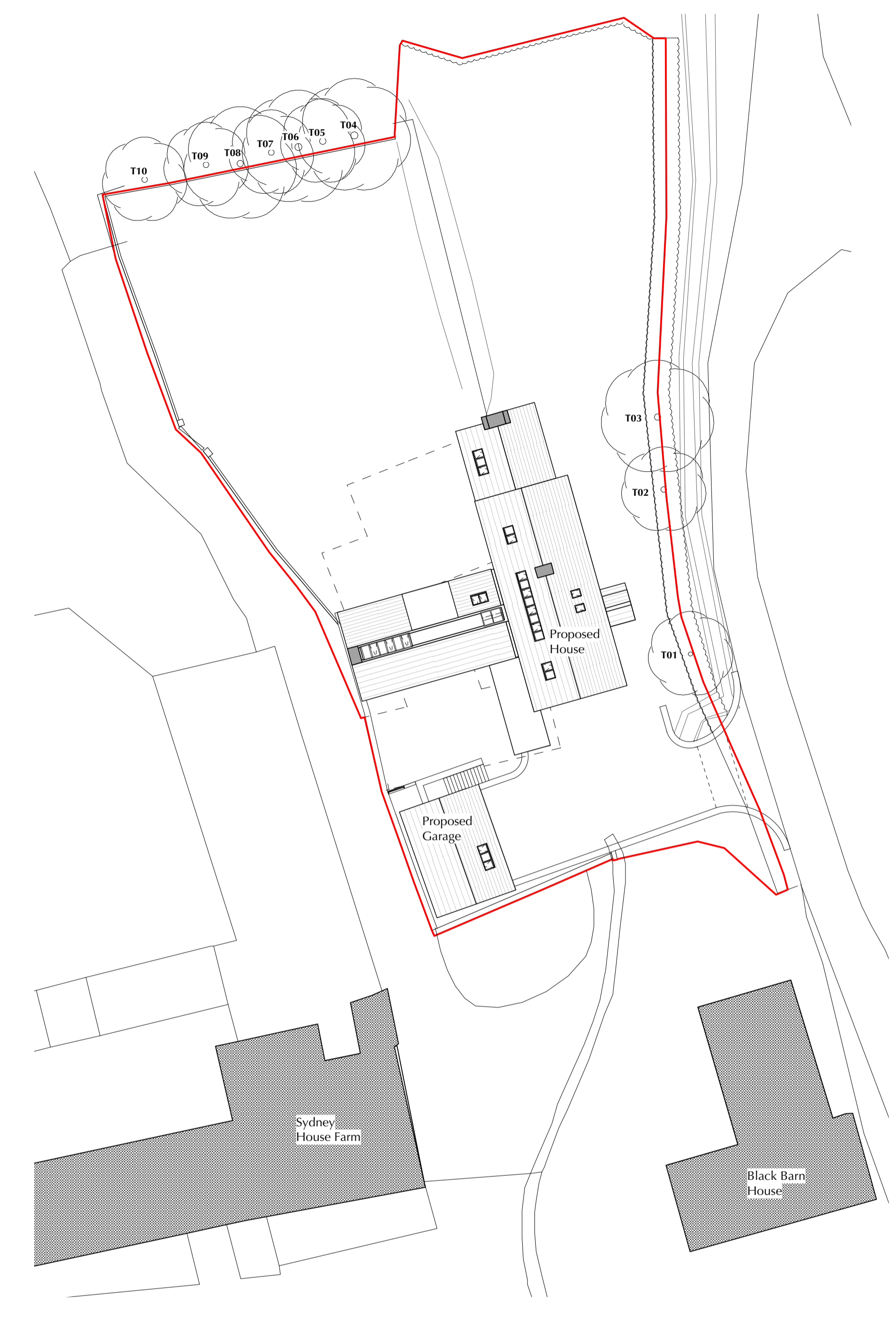
Existing stream to be culverted

THE VALE OF GLAMORGAN COUNCIL
SUPERSEDED



SITE PLAN
SCALE 1:100 @ A1, 1:200 @ A3

Notes:
Responsibility is not accepted for errors made by others scaling from this drawing.
All construction information should be taken from figured dimensions only. Dimensions are in millimetres unless otherwise stated.
All dimensions and conditions are to be checked on site prior to preparing drawings or commencing any work.
Any variations or supplementary drawings are to be approved by The Architect.



LOCATION PLAN
SCALE 1:250 @ A1, 1:500 @ A3

NO.	DATE	REVISION
CLIENT Mr & Mrs Mackle		
PROJECT Stourbridge House, Llysworney		
DRAWING TITLE Proposed Site & Location Plan		
DRAWN/CHECKED CS/MP	SCALE 1:100 @ A1	DATE Nov' 2014
DRAWING NO. 3413	REV. P_200	

CLIENT: Mr & Mrs Mackle
 PROJECT: Stourbridge House, Llysworney
 DRAWING TITLE: Proposed Site & Location Plan
 DRAWN/CHECKED: CS/MP | SCALE: 1:100 @ A1 | DATE: Nov' 2014
 DRAWING NO.: 3413 | REV.: P_200

DAVIES SUTTON ARCHITECTS
 Penrhed Studios • Penrhed Street
 Grangelown • Cardiff • CF11 7JL
 Tel: 029 2066 4455 • Fax: 029 2066 4411
 E-mail: office@davies-sutton.co.uk
 Web: www.davies-sutton.co.uk

DO NOT SCALE FOR CONSTRUCTION PURPOSES • ALL DIMENSIONS TO BE CHECKED ON SITE • NOTIFY ARCHITECT OF ALL DISCREPANCIES • THIS DRAWING IS COPYRIGHT