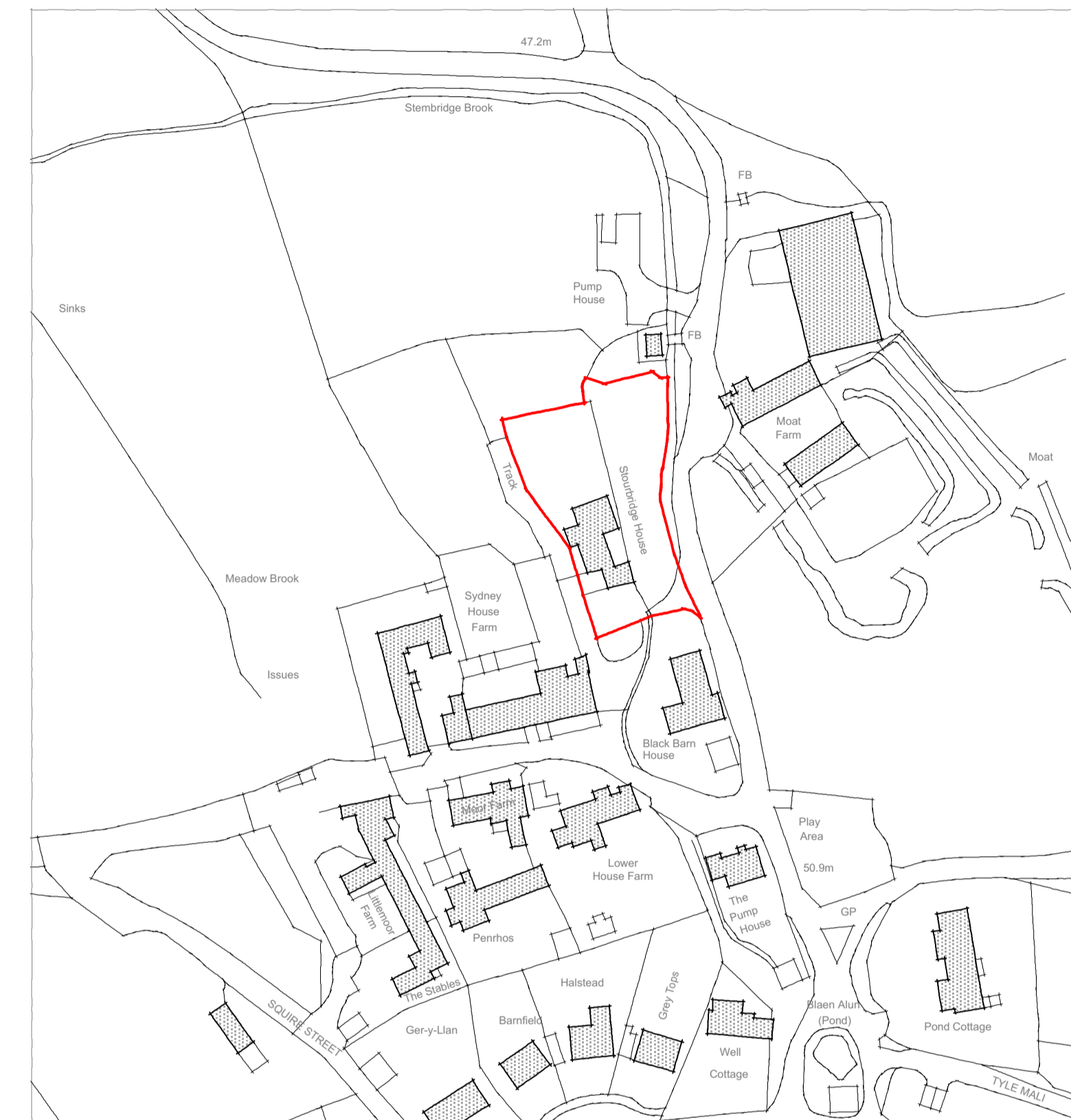
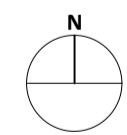


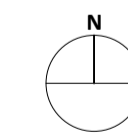
THE VALE OF
GLAMORGAN COUNCIL
TOWN AND COUNTRY PLANNING ACT 1990
APPROVED
SUBJECT TO COMPLIANCE WITH CONDITIONS (IF ANY)



SITE PLAN
SCALE 1:250 @ A1, 1:500 @ A3



LOCATION PLAN
SCALE 1:1250 @ A1, 1:2500 @ A3



Notes:
Responsibility is not accepted for errors made by others scaling from this drawing.
All construction information should be taken from figured dimensions only.
Dimensions are in millimetres unless otherwise stated.
All dimensions and conditions are to be checked on site prior to preparing drawings or commencing any work.
Any variations or supplementary drawings are to be approved by The Architect.

NO.	DATE	REVISION
CLIENT Mr & Mrs Mackle		
PROJECT Stourbridge House, Llysworney		
DRAWING TITLE Site & Location Plans		
DRAWN/CHECKED CS/MP	SCALE 1:100 @ A1	DATE Dec' 2014
DRAWING NO. 3413		REV. EX_001

DO NOT SCALE FOR CONSTRUCTION PURPOSES • ALL DIMENSIONS TO BE CHECKED ON SITE • NOTIFY ARCHITECT OF ALL DISCREPANCIES • THIS DRAWING IS COPYRIGHT

DAVIES SUTTON
ARCHITECTS
Penrhed Studios • Penrhed Street
Grangefield • Cardiff • CF11 7JU
Tel: 029 2066 4455 • Fax: 029 2066 4411
E-mail: office@davies-sutton.co.uk
Web: www.davies-sutton.co.uk