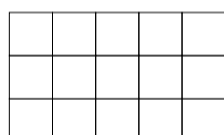









THE VALE OF
GLAMORGAN COUNCIL
TOWN AND COUNTRY PLANNING ACT 1990
REFUSED

key

-  concrete paving slab
-  paved area to parking bays
-  tarmac
-  turf area
-  existing shrub/planting area
-  existing trees
-  ownership boundary line
-  scheme boundary line

Rev	Date	Action

This drawing is copyright.
 Dimensions to be checked on site
 and any discrepancies reported to
 the Architect immediately.
 Do not scale, use figured dimensions
 only.

cfw
ARCHITECTS
 JGH Properties Ltd
 Dinas Road, Penarth
 existing site plan
 1:200 @ A1
 1837-500

© north road cardiff cr10 3du
 020 2034 0401
 www.cfw-architects.co.uk