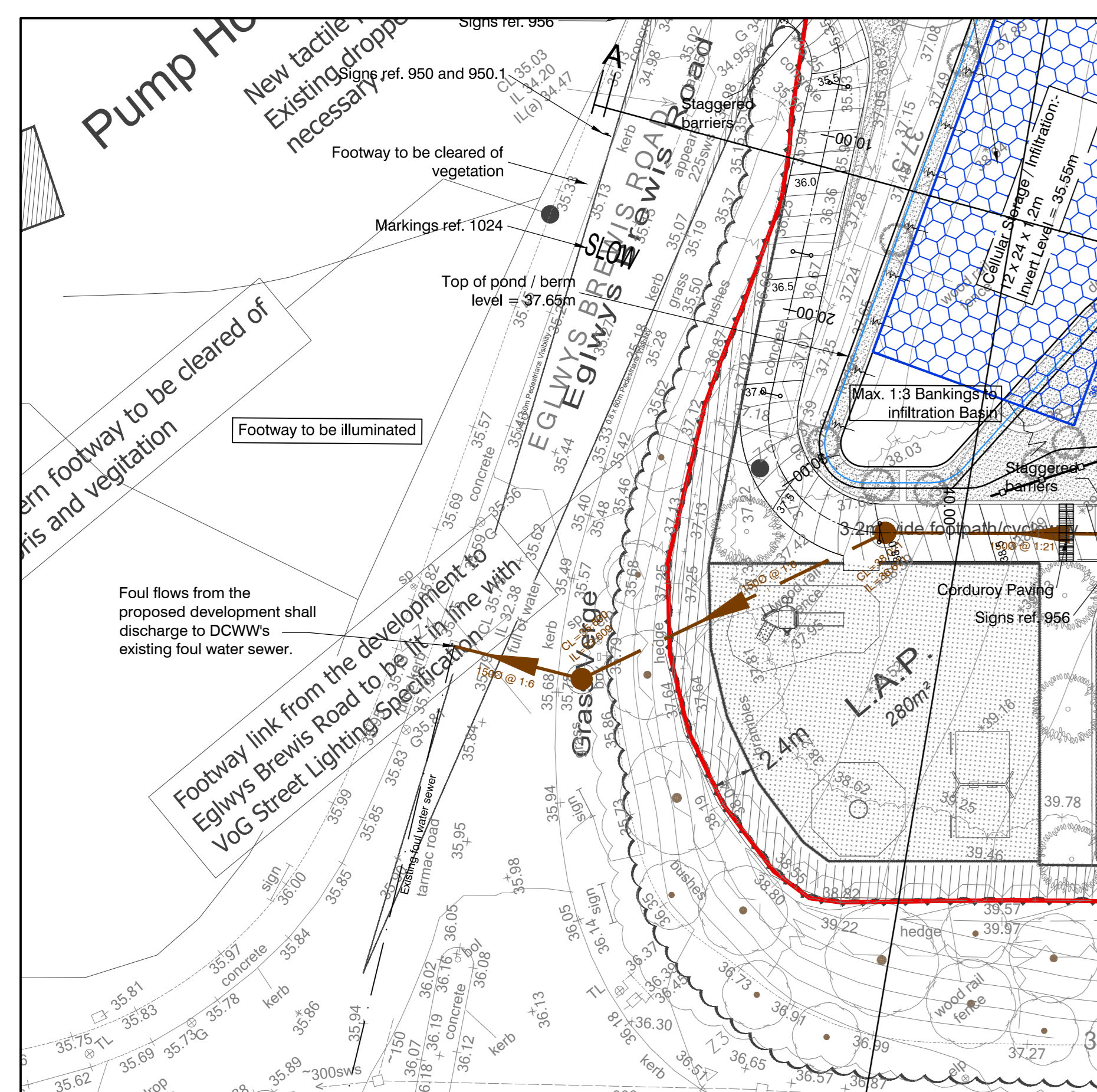
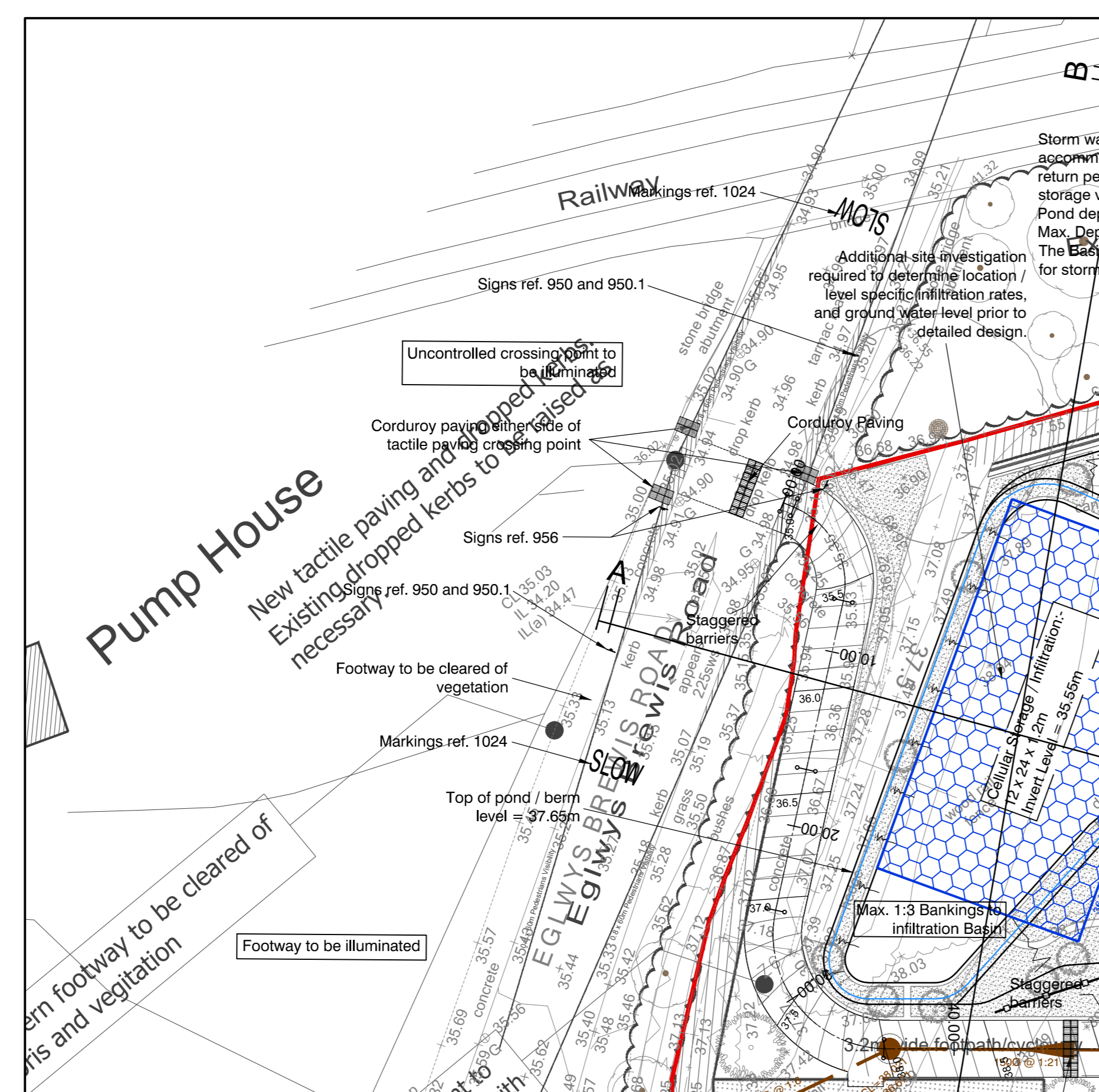


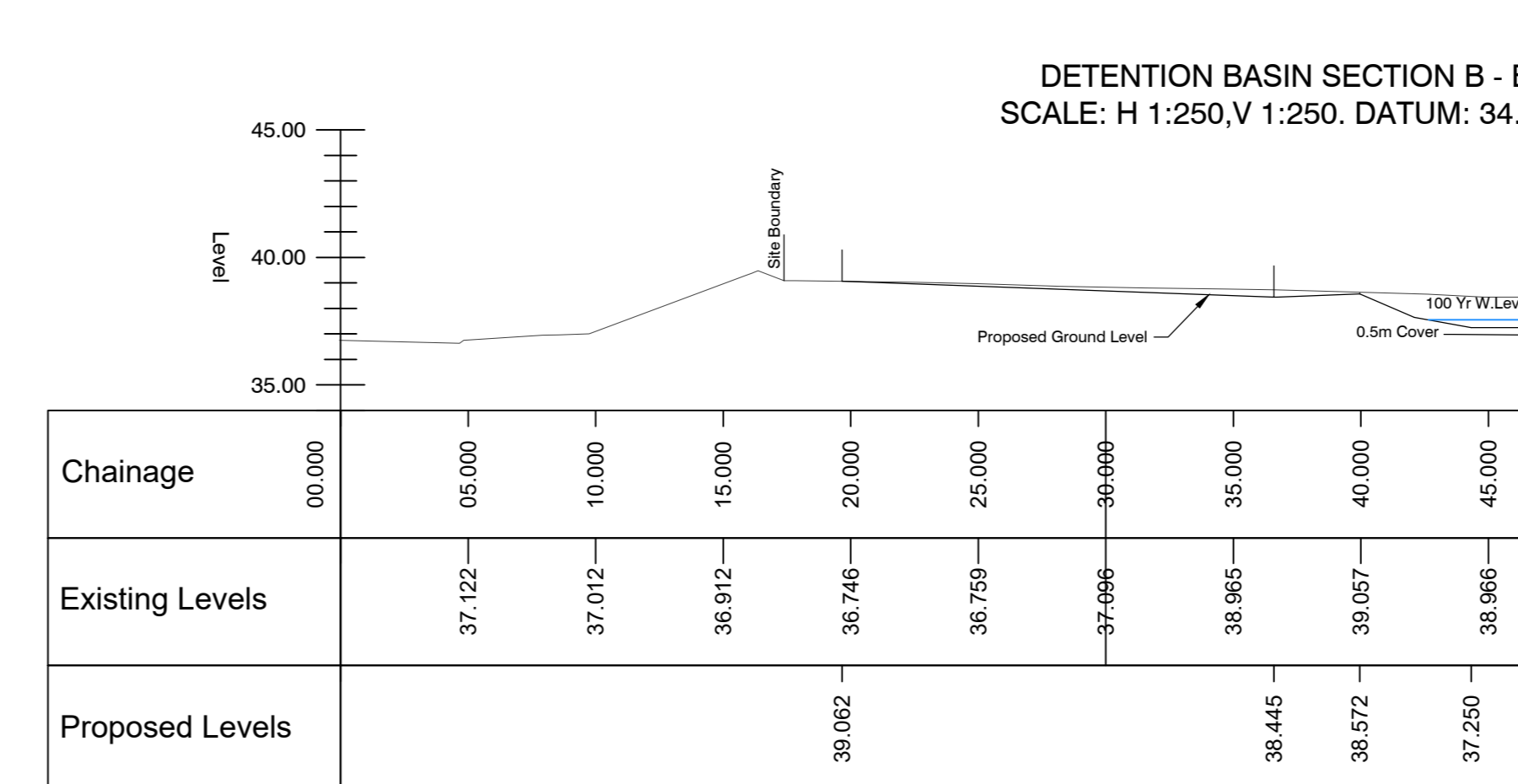
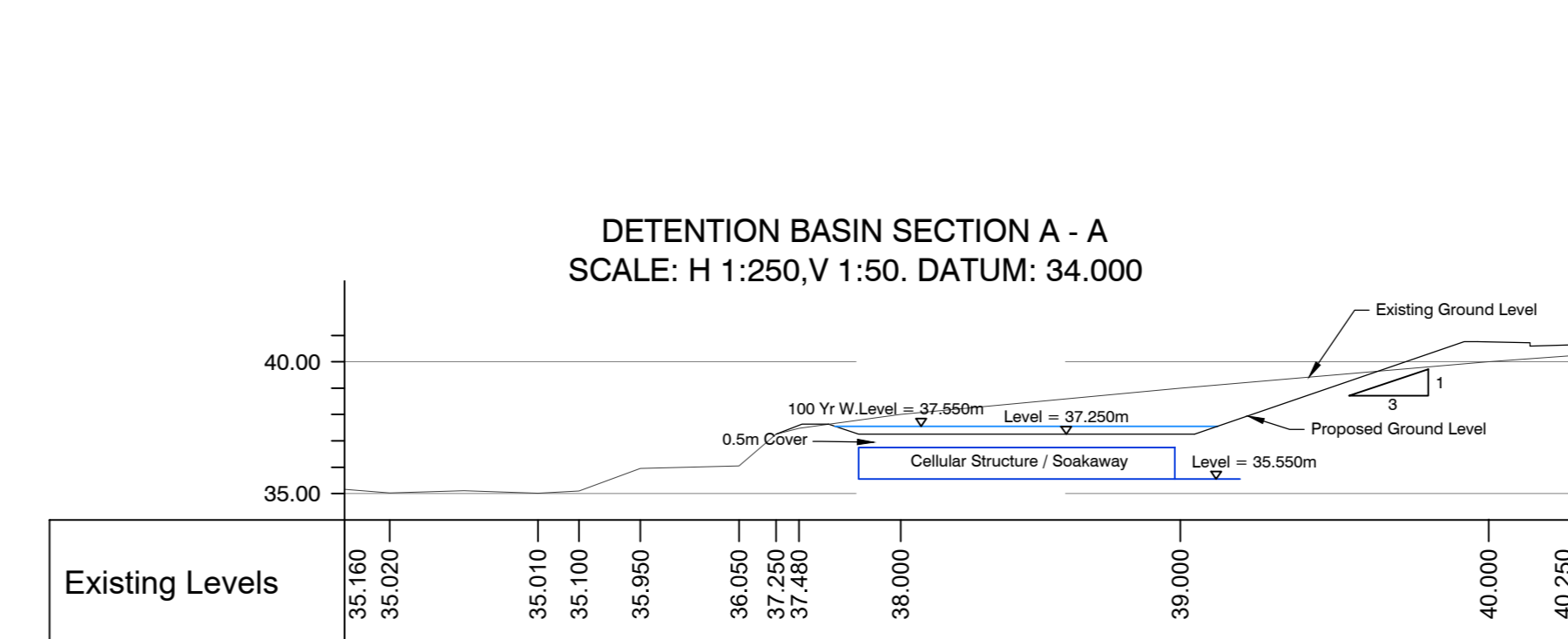
Engineering Layout
Scale 1:250



Foul Water Outfall
Scale 1:250



Proposed Cycleway Crossing
Scale 1:250



KEY:

- Proposed Surface Water Sewer
- Proposed Foul Water Sewer
- Proposed Cellular Crate System
- Proposed Retaining Structure
- Proposed Underbuild
- Proposed Slab level
- Proposed Level
- Proposed Embankment
- Proposed Steps
- Proposed Permeable Paving
- Proposed Highway Gully

- PLANNING -

Rev	Date	Description	By
1	04/12/17	Architect Plan update	RWP
2	01/01/18	Architect Plan update	RWP
3	15/08/17	Site Plan: engineering standard in place	RWP
4	20/02/17	Site Plan: updated from technicals as issued	RWP
5	15/02/17	Contractor Plan Section B - 8 x 20m Road Dimensions added. Site layout updated. Civil engineering details added.	RWP
6	22/12/16	Site Plan: updated from 15/12/16	RWP
7	12/12/16	Site Plan: updated from 15/12/16	RWP

Drawings to be verified on site. This drawing should not be scaled. Use figures/dimensions only. Any discrepancies should be referred to the Engineer prior to work being put in hand. This drawing is copyright.

QuadConsult Limited
Civil & Structural Engineers
109 2077 8466
www.quadconsult.co.uk
www.quadconsult.com

QuadConsult
ENGINEERS IN PARTNERSHIP
Consulting Civil & Structural Engineers

BARRATT
HGMES
Find the one

Land North of B4265, Boverton

Engineering Layout

PLANNING			
Design No	Client	Contract No	Date
RWP	ACV	SM	Dec 16
Project No	Drawing No	Revision	
14009	C/010	7	