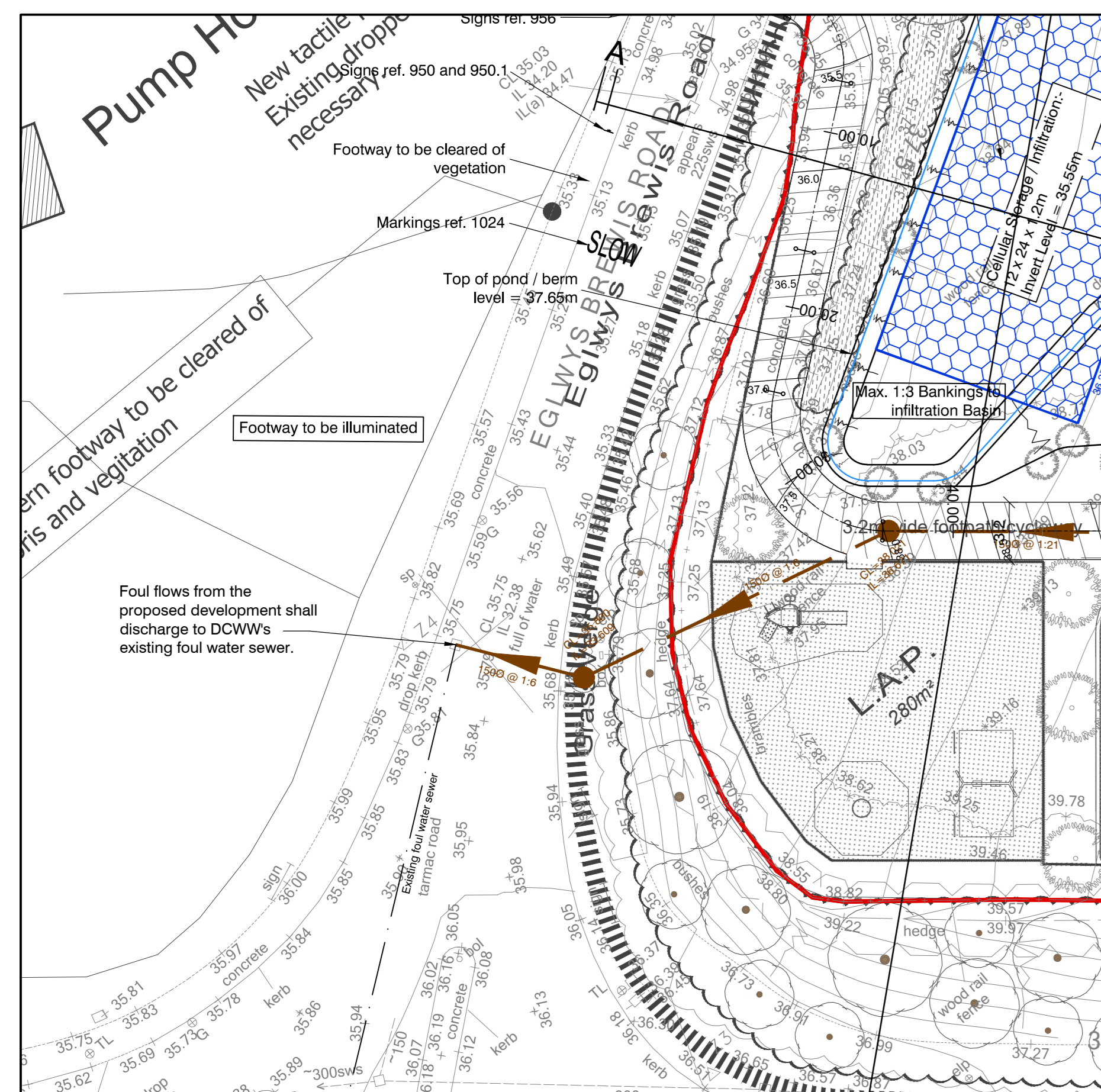
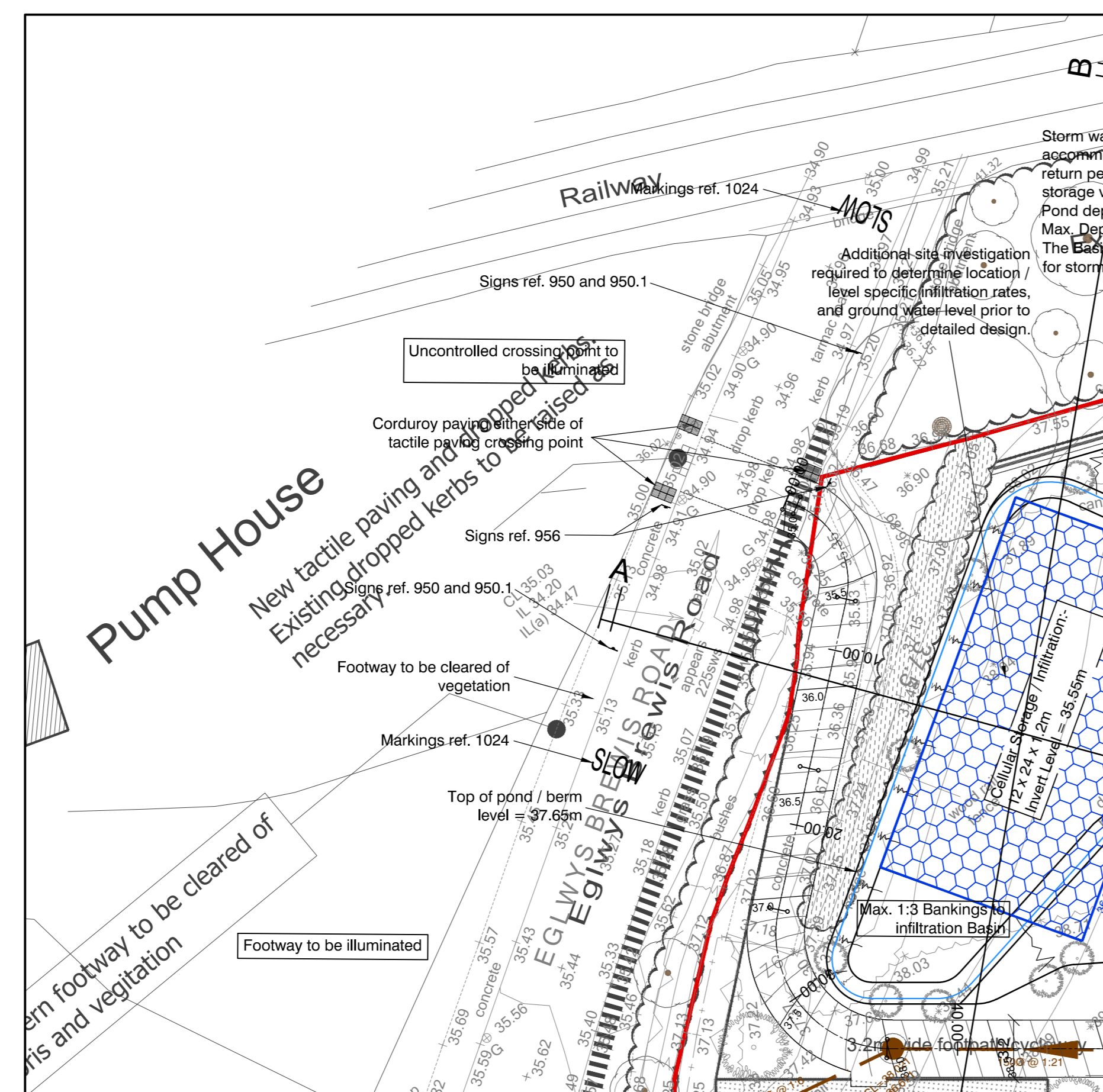



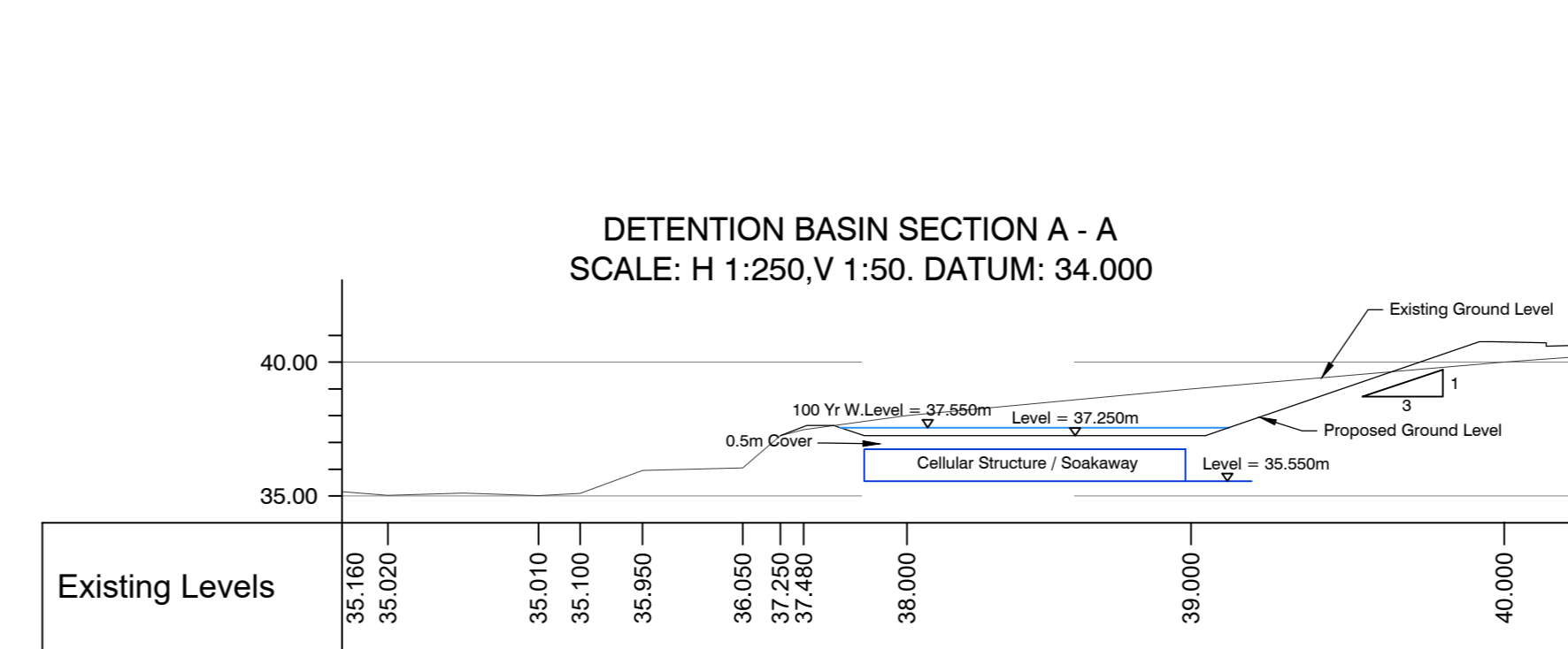

Engineering Layout
Scale 1:250



Foul Water Outfall
Scale 1:250



Proposed Cycleway Crossing
Scale 1:250



KEY:

- Proposed Surface Water Sewer
- Proposed Foul Water Sewer
- Proposed Cellular Crate System
- Proposed Retaining Structure
- Proposed Underbuild
- Proposed Slab level
- Proposed Level
- Proposed Embankment
- Proposed Steps
- Proposed Permeable Paving
- Proposed Highway Gully

- PLANNING -

Rev	Date	Description	By
1	15.08.17	Site Plan, engineers, external to road	RWP
2	20.02.17	Site Layout updated from technicals to road	RWP
3	13.02.17	Control Basin Section B - B added. Road Dimensions added. Site layout updated. Civil engineering details added.	RWP
4	20.12.16	100 Year return period. P115, 32, 40 & 42 at 44-48 road and highway adjacent sites 15-16.	RWP
5	10.12.16	Site Layout amended.	RWP

Dimensions to be verified on site. This drawing should not be scaled. Use figures dimensions only. Any discrepancies should be referred to the Engineer prior to work being put in hand. This drawing is copyright.

QuadConsult Limited
Civil & Structural Engineers
109 2077 8466
www.quadconsult.co.uk
www.quadconsult.com

BARRATT HOMES
Find the one

Land North of B4265, Boverton
Engineering Layout

PLANNING

Design No	Rev	Checked by	Date	Scale	Sheet No
RWP	ACV	SM	Dec 16	1:250	
Project No	Drawing No	Revision			
14009	C/010	5			