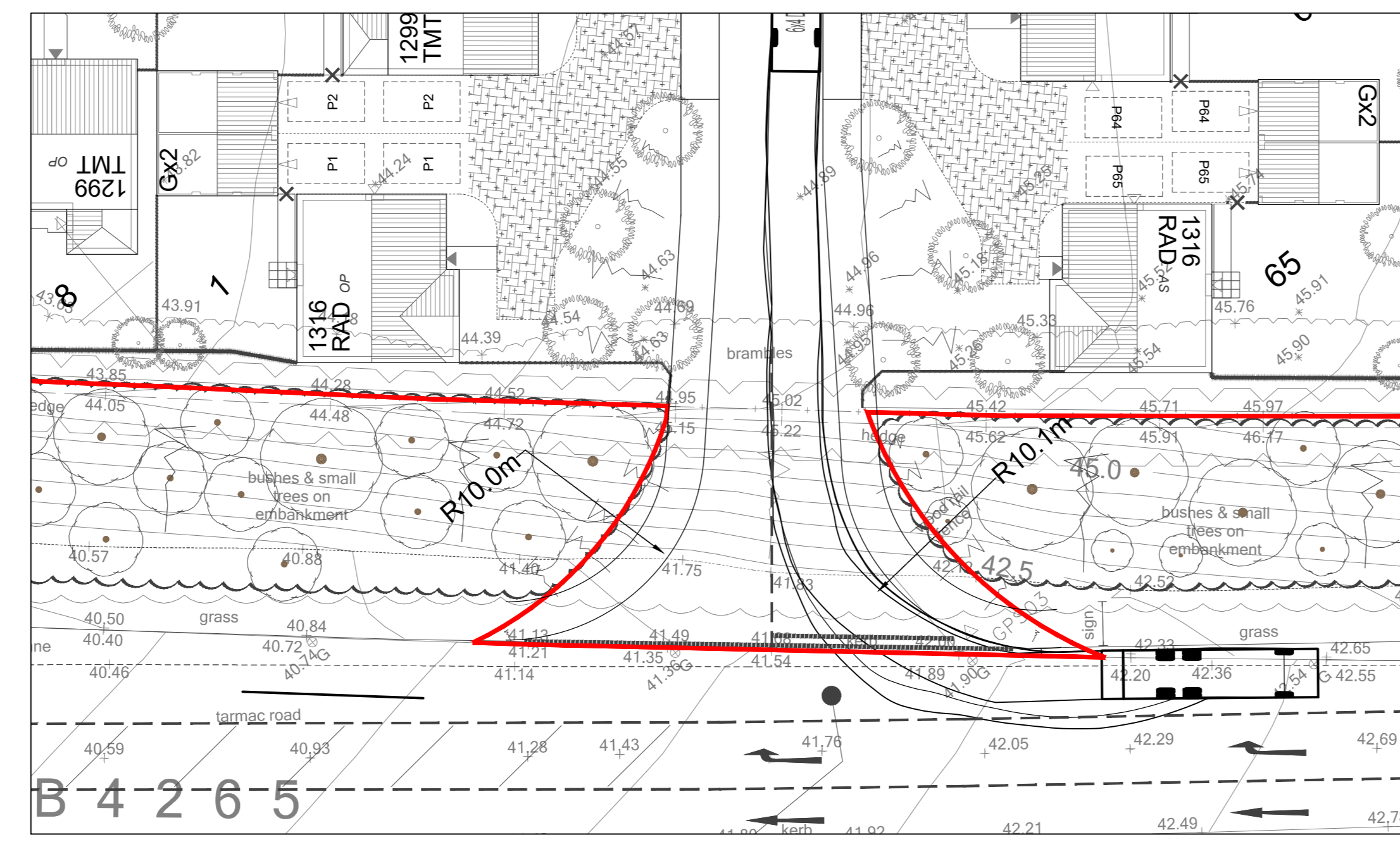
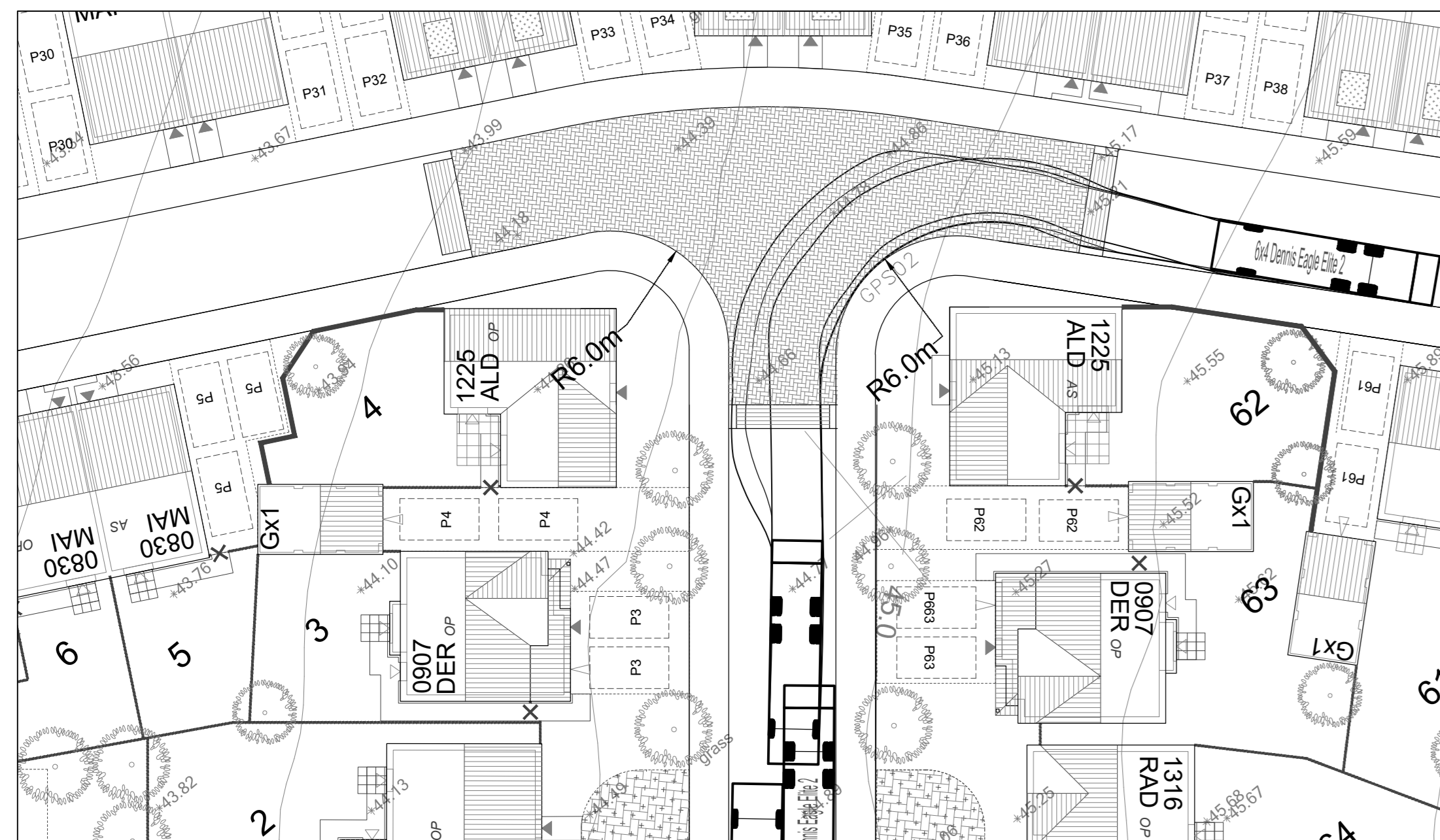



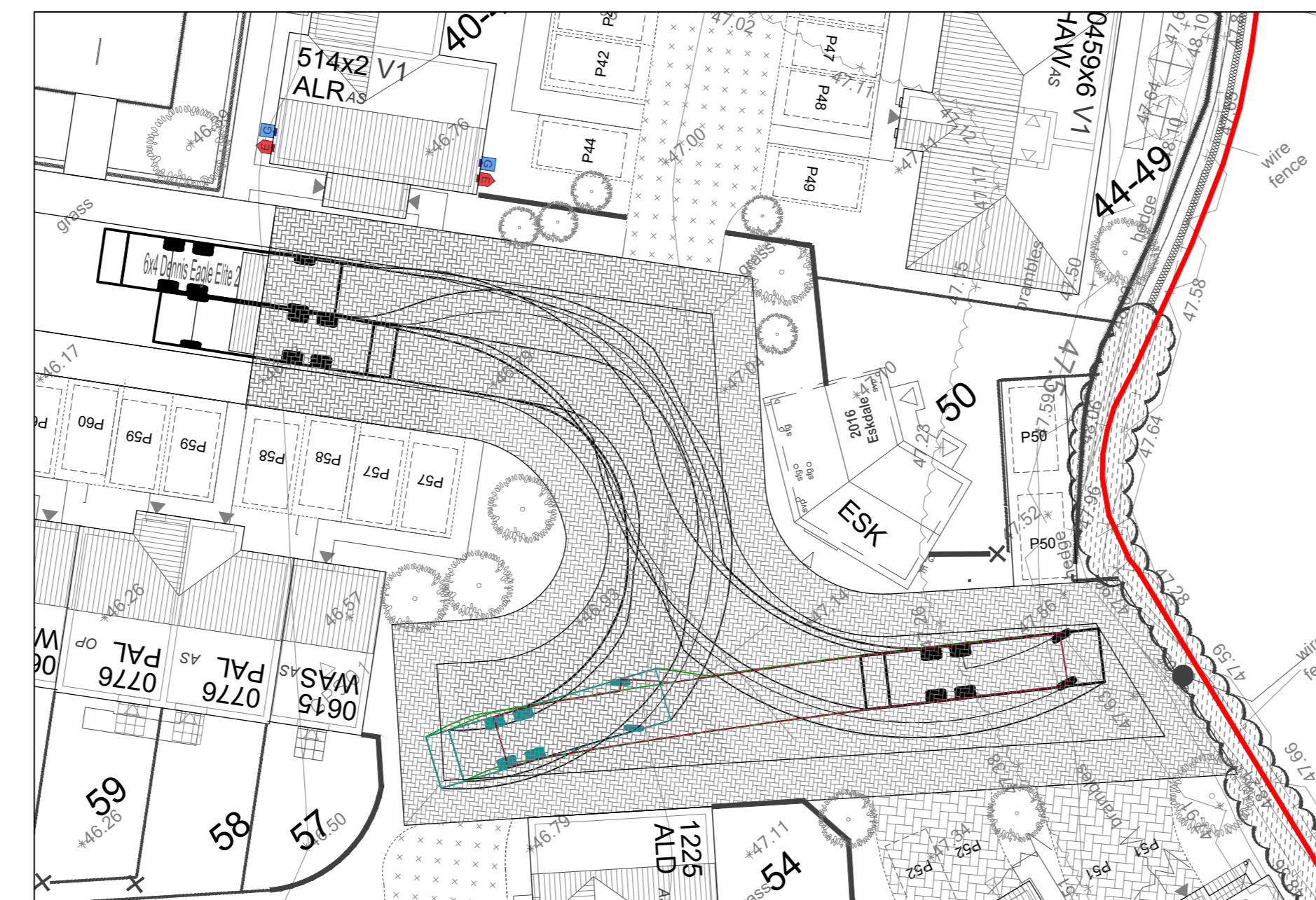
Extract Layout (1:250)



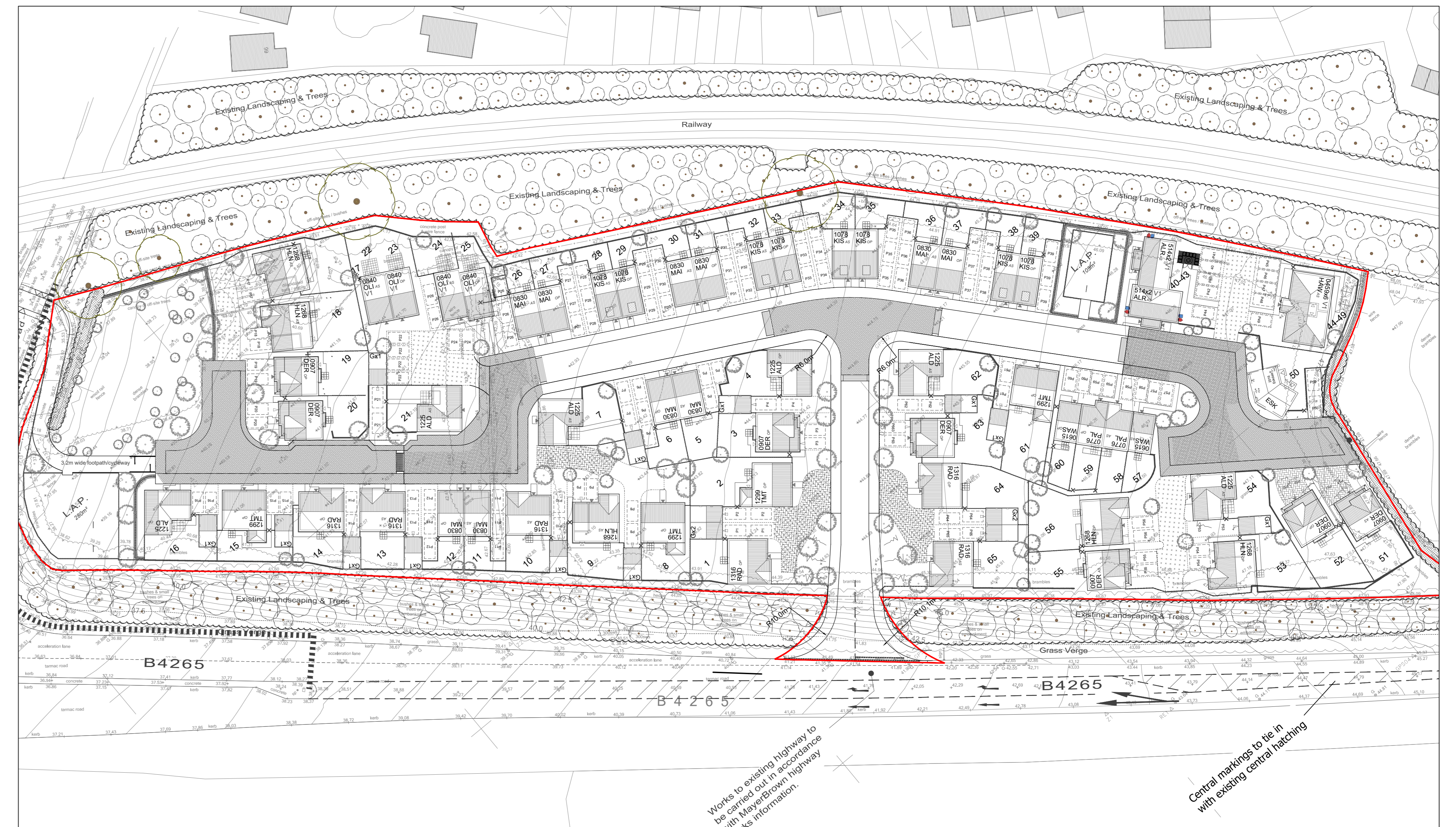
Extract Layout (1:250)



Extract Layout (1:250)

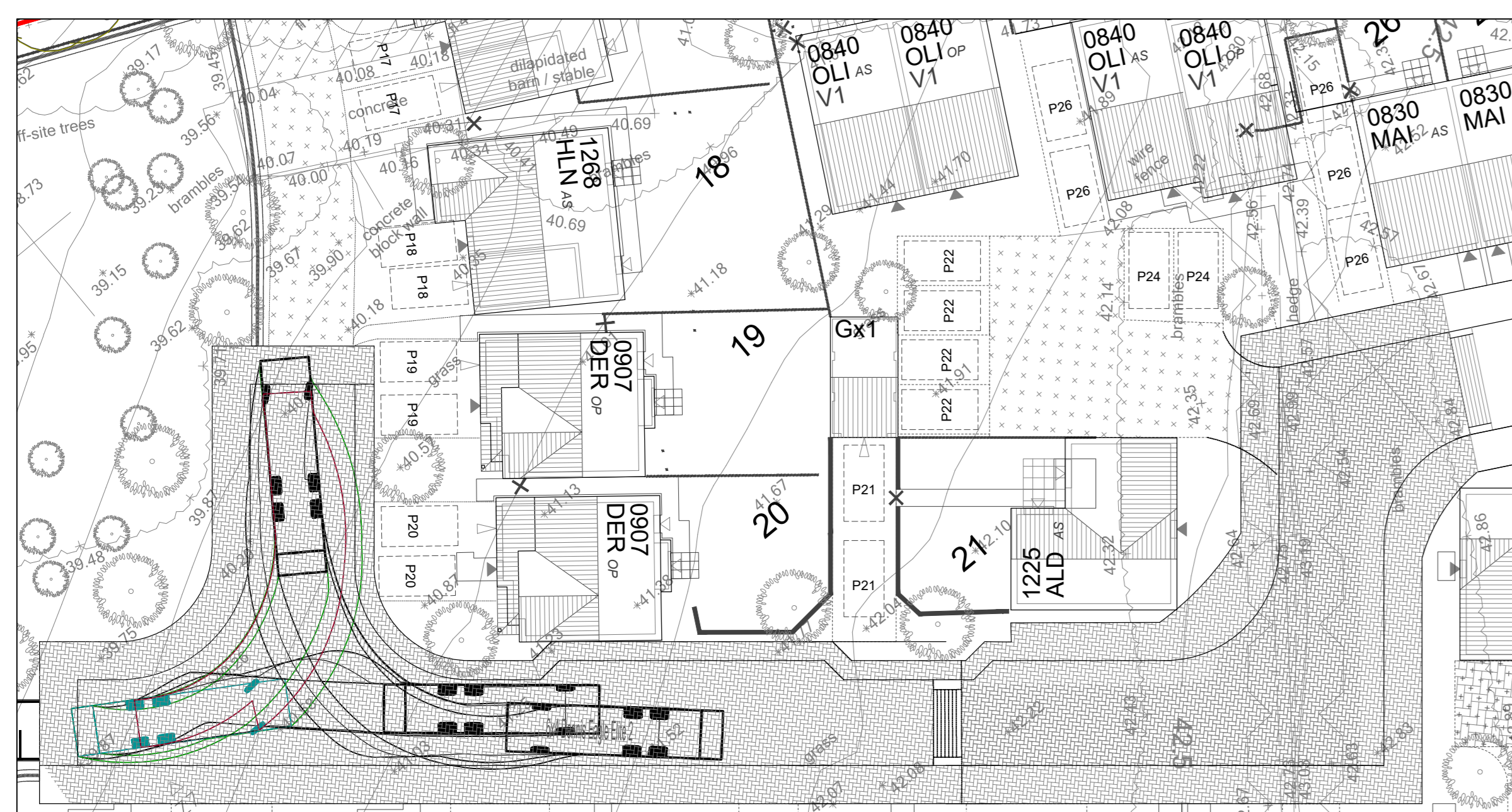


Extract Layout (1:250)

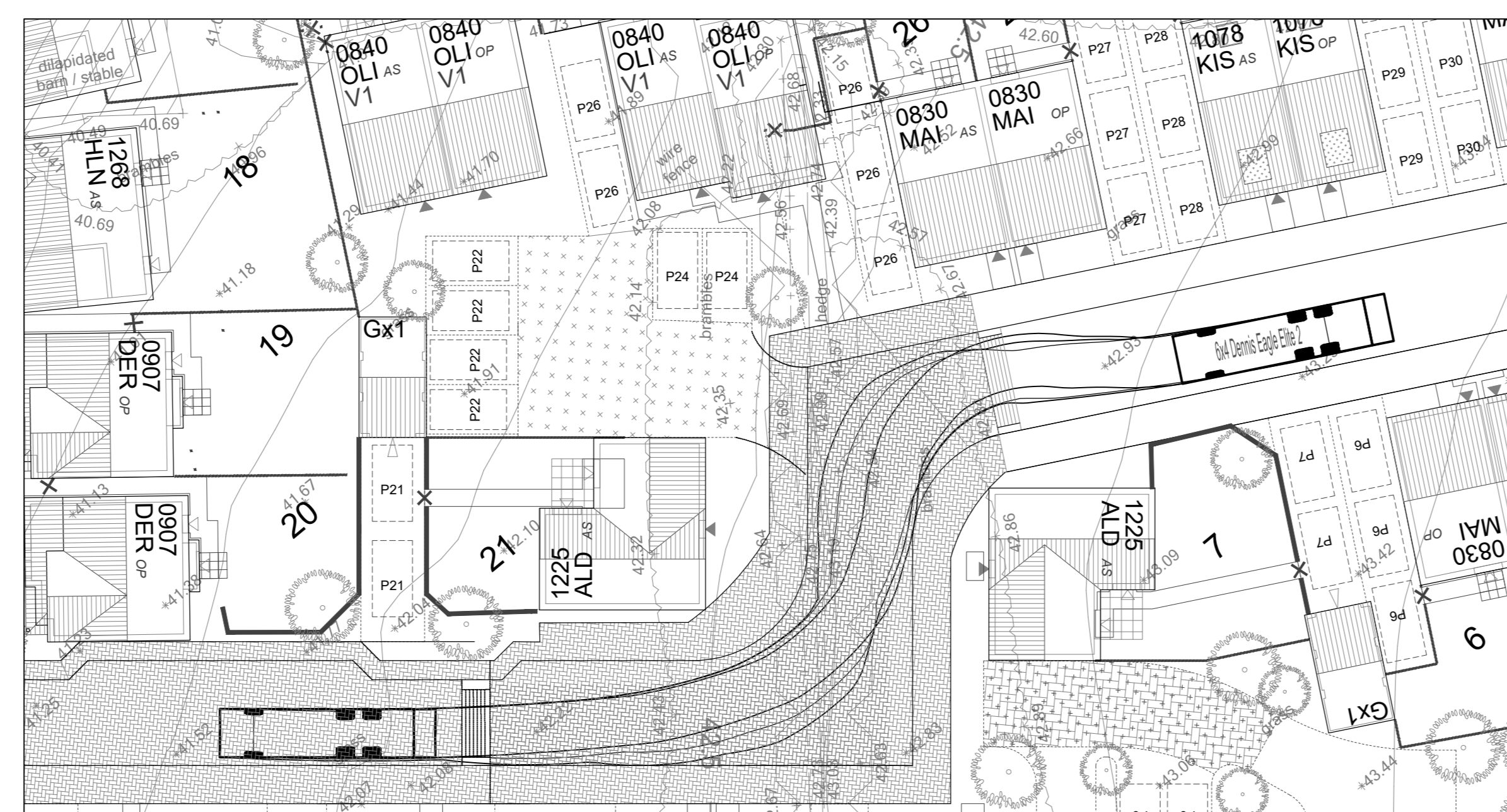


Site Layout (1:1000)

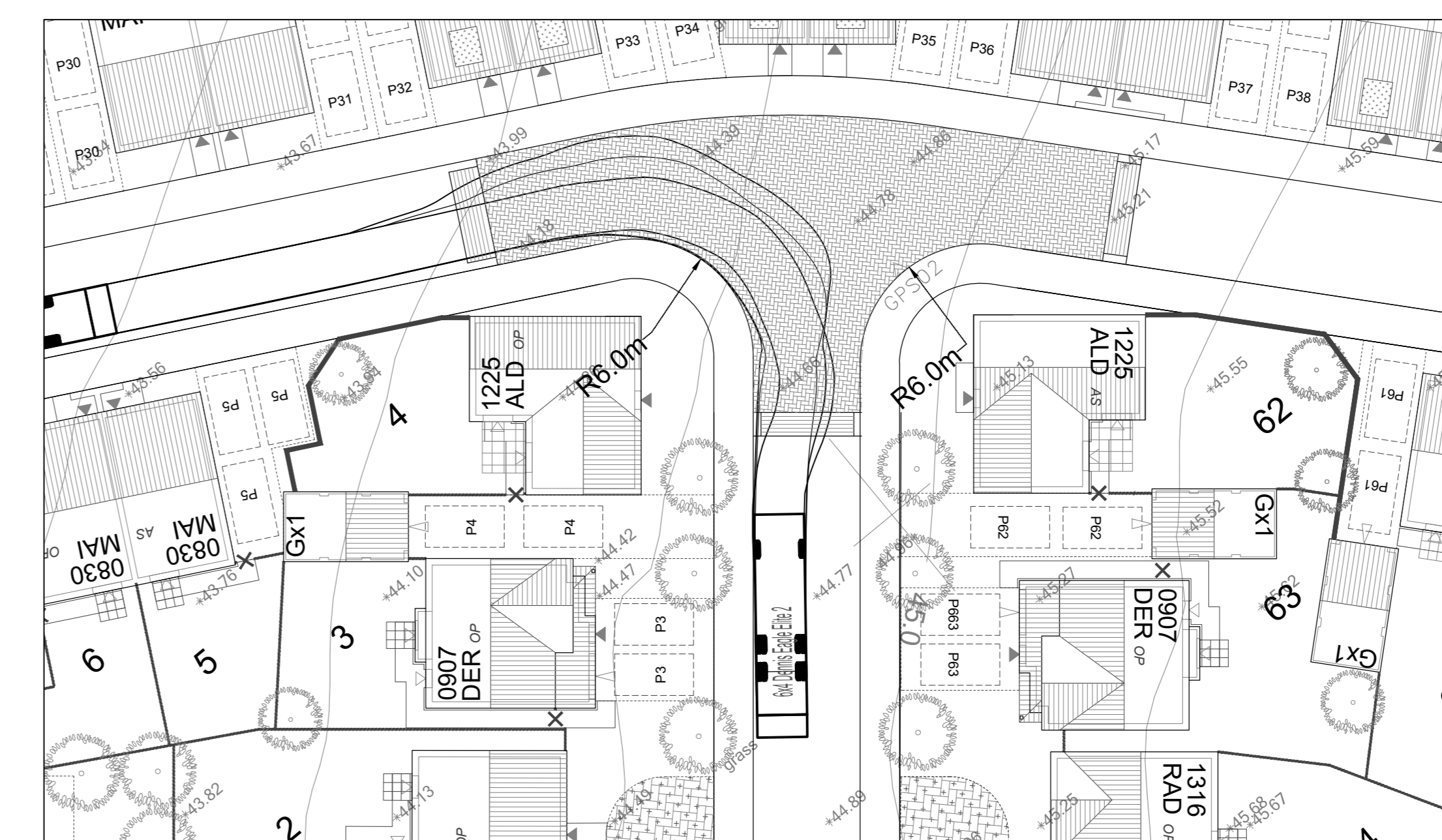
- PLANNING -



Extract Layout (1:250)



Extract Layout (1:250)



Extract Layout (1:250)

Rev	Date	Description	By

Dimensions to be verified on site.
This drawing should not be copied, used, reproduced or otherwise disseminated without the prior written consent of the Engineer. Any dimensions shown in this drawing are for information only.
This drawing is copyright.

QuatContract Limited
Consulting Civil & Structural Engineers
020 207 9444
www.quatcontract.co.uk

Land North of B4265, Boverton				
Vehicle Tracking 11.22m Refuse				
PLANNING				
Designed by	Drawn by	Checked by	Date	Scale & A3 size
RWP	SM	SM	Aug 17	1:250
Project No	Drawing No	Revision		
14009	C/350	3		