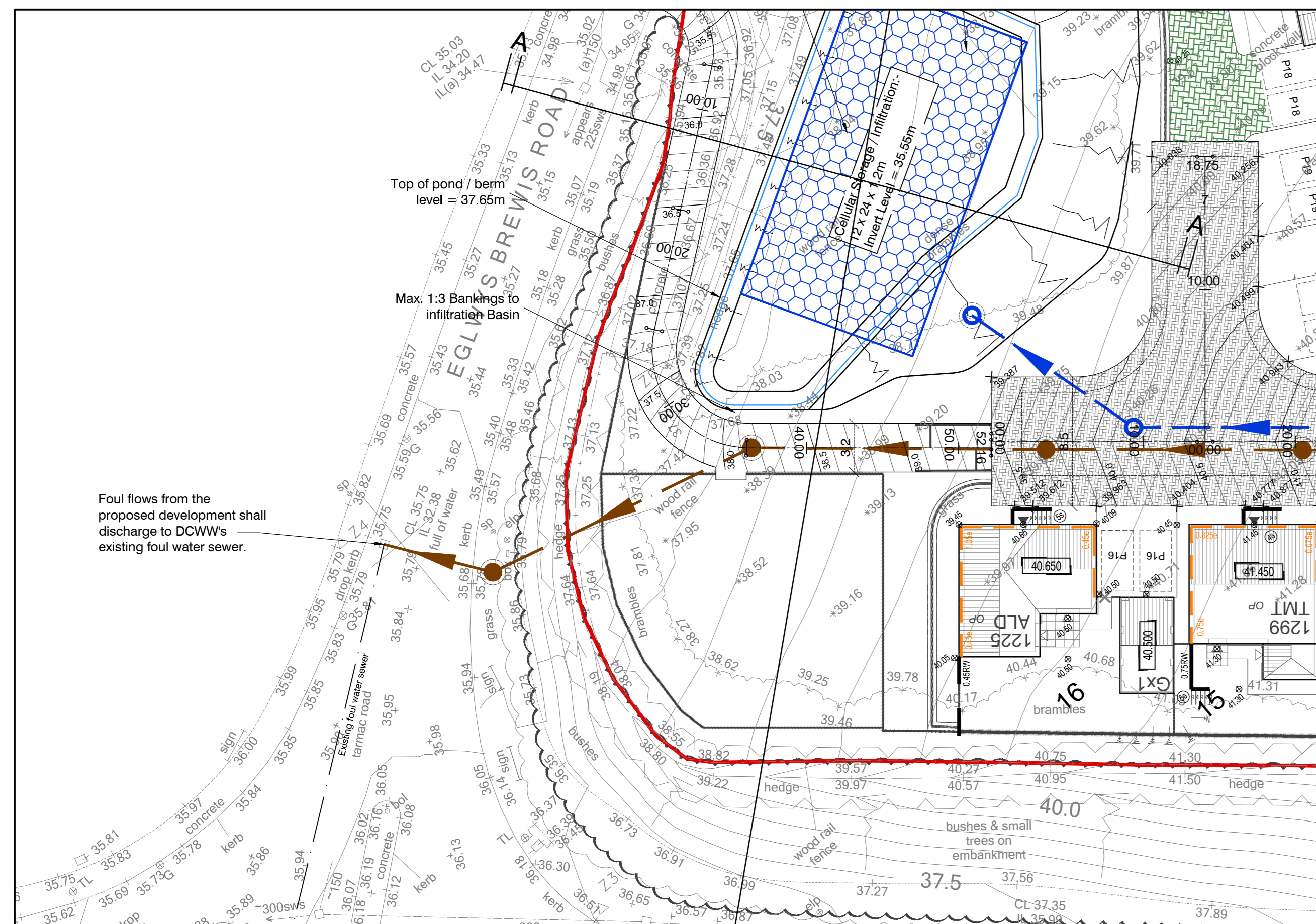
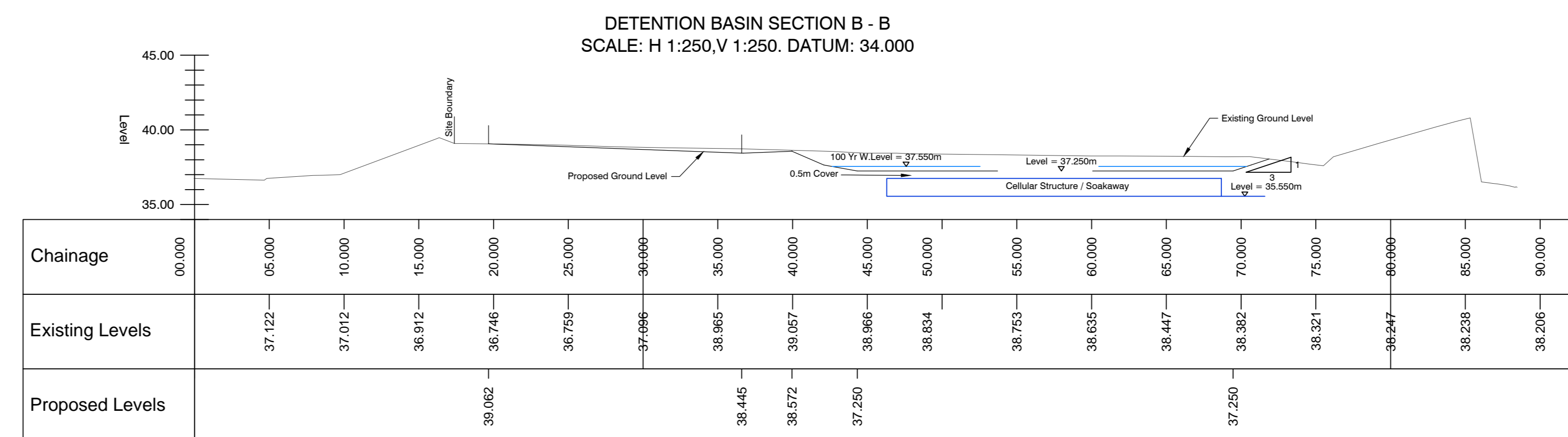
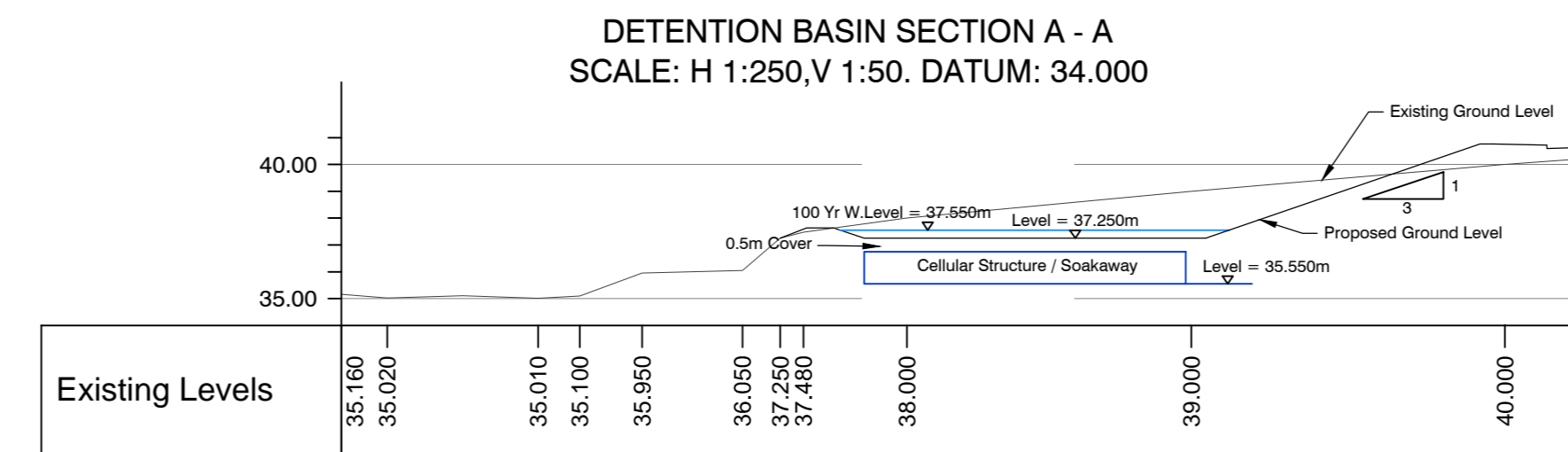


Engineering Layout
Scale 1:250



Foul Water Outfall
Scale 1:250

- KEY:-**
- Proposed Surface Water Sewer
 - Proposed Foul Water Sewer
 - Proposed Cellular Crate System
 - Proposed Retaining Structure
 - Proposed Underbuild
 - Proposed Slab level
 - Proposed Level
 - Proposed Embankment
 - Proposed Steps
 - Proposed Permeable Paving
 - Proposed Highway Gully



- PLANNING -

Rev	Date	Description	By
1	12/12/17	Issue for Construction	RFP
2	22/12/18	Site Layout amended: RAB 1316, 1316, 1316, 1316 and highway adjacent sites 1316.	RFP
3	12/12/18	Site Layout amended.	RFP

Dimensions to be verified on site. This drawing should not be scaled. Use figures dimensions only. Any discrepancies should be referred to the Engineer prior to work being put in hand. This drawing is copyright.

QuadConsult Limited
 Civil & Structural Engineers
 020 2071 9444
 www.quadconsult.co.uk
 www.quadconsult.com

BARRATT
 HOMES
find the one

Land North of B4265, Boverton

Engineering Layout

PLANNING

Design No	Drawn By	Checked By	Date	Scale @ A3 size
RWP	ACV	SM	Dec 16	1:250
Project No	Drawing No	Revision		
14009	C/010	3		