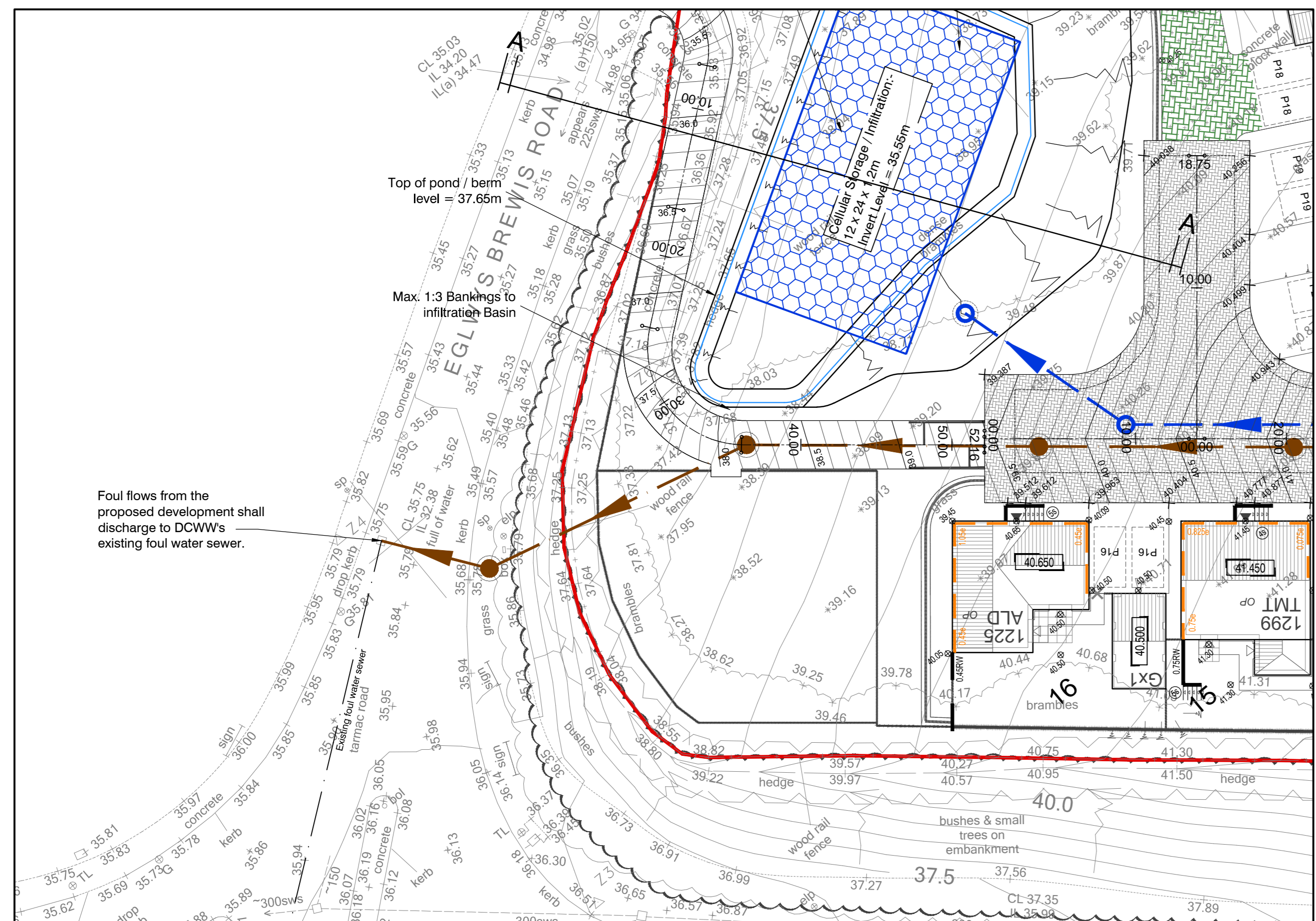

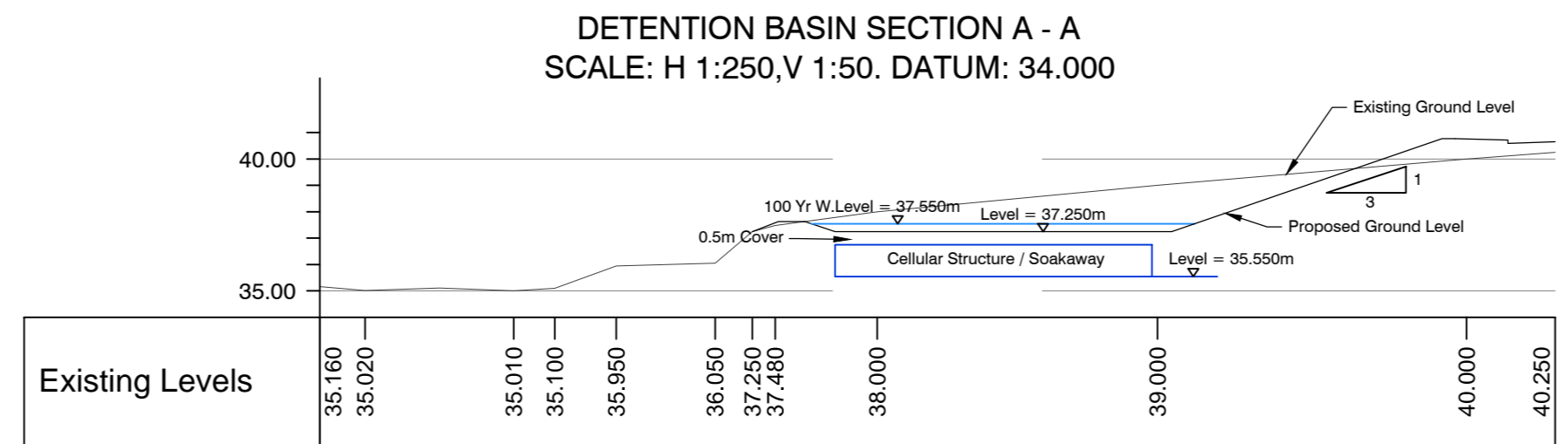


Engineering Layout
Scale 1:250



Foul Water Outfall
Scale 1:250

- KEY:-**
- Proposed Surface Water Sewer
 - Proposed Foul Water Sewer
 - Proposed Cellular Crate System
 - Proposed Retaining Structure
 - Proposed Underbuild
 - Proposed Slab level
 - Proposed Level
 - Proposed Embankment
 - Proposed Steps
 - Proposed Permeable Paving
 - Proposed Highway Gully



- PLANNING -

Rev	Date	Description	By
1	21.12.14	Site Layout amended, Refs 13, 14, 21, 42 & 43 revised and highway adjacent area 15, 16.	APP
1	10.12.14	Site Layout amended.	APP

Quadrant Limited
Civil & Structural Engineers
105 207 944
quadrant@quadrant.co.uk
www.quadrant.co.uk



BARRATT
HOMES
find the one

Land North of B4265, Boverton

Engineering Layout

PLANNING

Design No	Drawn By	Checked By	Date	Scale @ A3 size
RWP	ACV	SM	Dec 16	1:250
Project No	Drawing No	Revision		
14009	C/010	2		