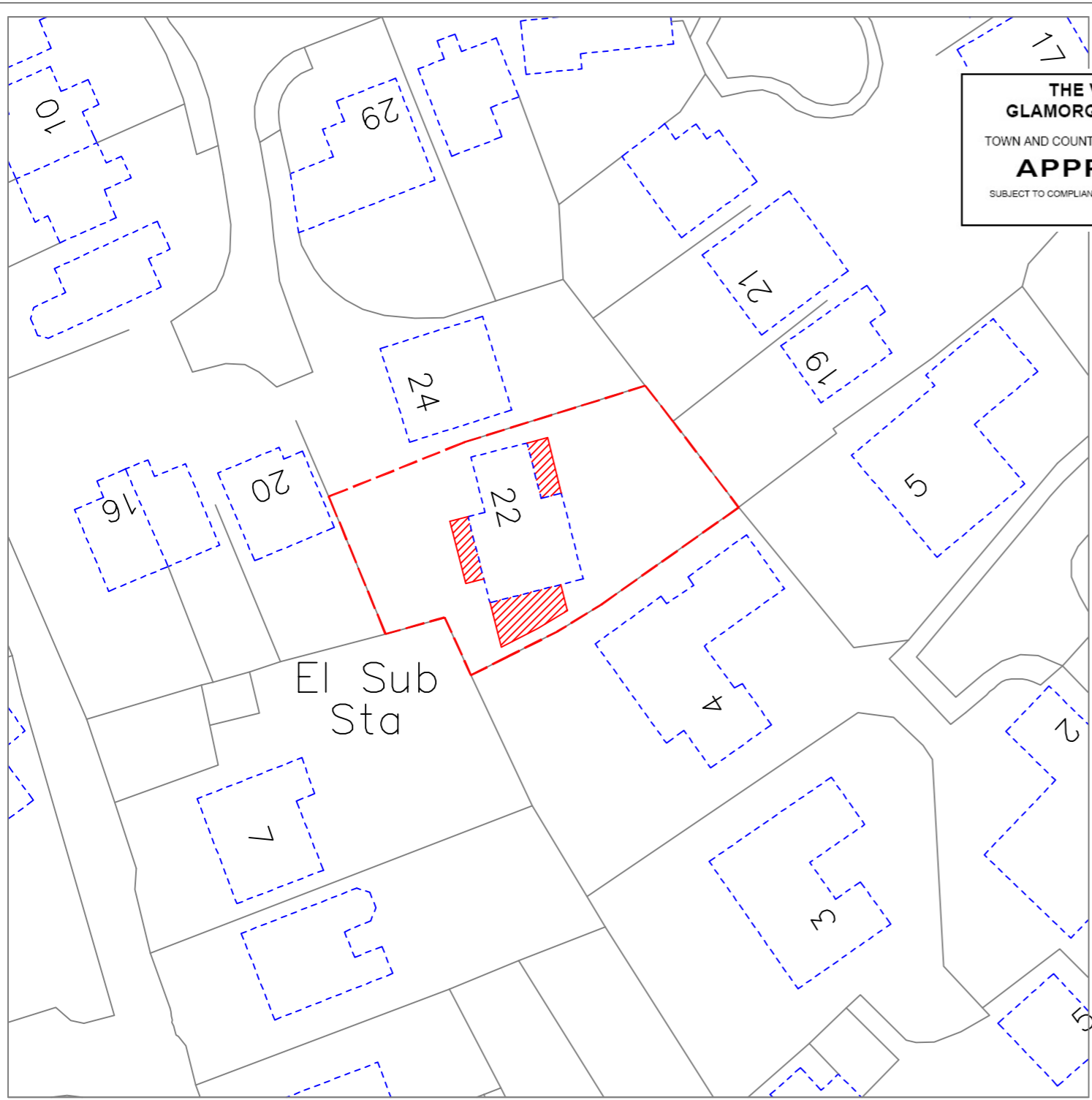


1:500

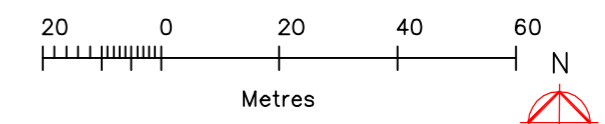
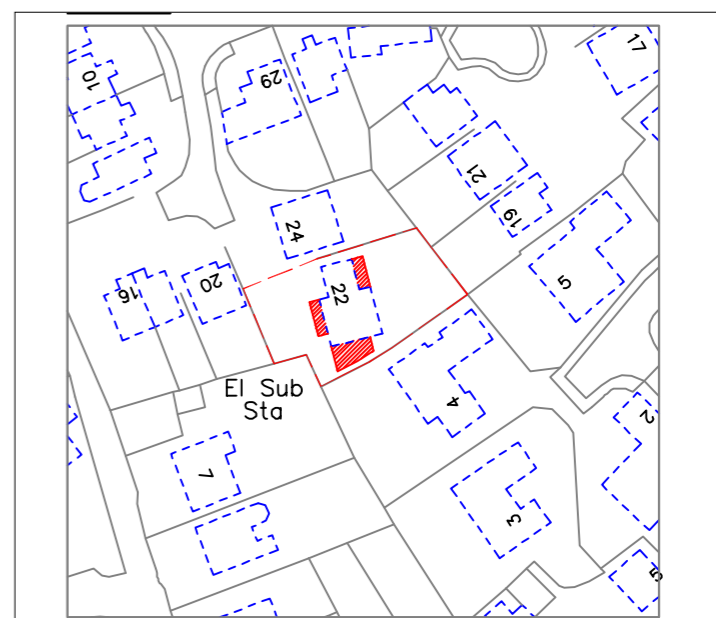
THE VALE OF
GLAMORGAN COUNCIL
TOWN AND COUNTRY PLANNING ACT 1990
APPROVED
SUBJECT TO COMPLIANCE WITH CONDITIONS (IF ANY)



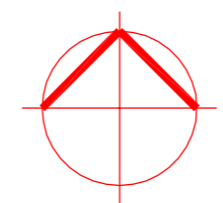
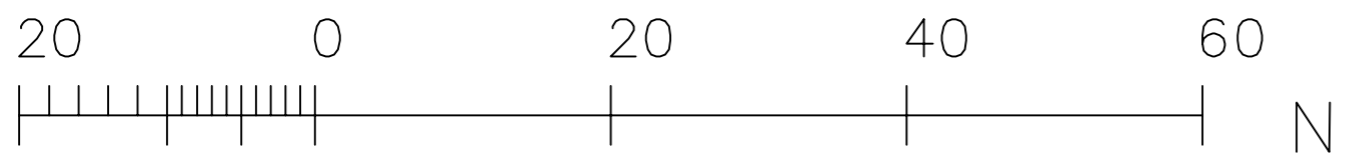
Responsibility is not accepted for errors made by others in scaling from this drawing. All construction information should be taken from figured dimensions only.



1:1250



© Crown Copyright 2012
Reproduction in whole or in part is prohibited
without the prior permission of Ordnance Survey.



Metres

© Crown Copyright 2012
Reproduction in whole or in part is prohibited
without the prior permission of Ordnance Survey

DATE REV NAME CHK NDA
DISEGNO
Planning Drawing Specialists
73 Cedar Way, Penarth, Vale of Glamorgan CF64 3PW
T: 02922 217076 F: www.disegno.com

CLIENT
Mr & Mrs Morris
22 Benecrofte
Rhoose
CF63 3HJ

DRAWING TITLE
Proposed Location & Block Plan @ A3

DATE	SCALE	DRAWN BY	CHECKED BY
April 2014	1:500/1250	A Zacharias	
DRAWING NUMBER	REVISION NO.		
131-22-CF62-002	B		