

Public open space designed for possible Skylark habitat (sown as rough short grass land) - 6000m²

Wildflower (hay) meadow - 4500m²

Flowering Lawn Grass - 2500m²

Thicket scrub - 500m²

Retained grassland (Skylark habitat) - 5300m²

ABP retained and enhanced grassland (Skylark habitat) - 7100m²

Rare plant species - area retained and protected

South Quay - potential for 100m² of brown roof habitat

District Centre - potential for 2500m² of brown roof habitat

Translocate existing reptile population (off-site)

Cliff top corridor retained and managed as wildlife gardens / allotments & open space

Grass strip at base of cliff reestablished following phased site level fill, to retain invertebrate interest (minimum 2m wide)

Typically 1:5 houses with bird boxes

7m wide meadow grass and swale corridor

Bat boxes on commercial buildings near water edge







Existing scrub corridor (Off-site)

Proposed scrub corridor - 3400m²

Crushed aggregate (Brownfield) meadow - 2000m² Enclosed by a 7m scrub boundary

Rare plant species - transfer to on or off site location

Key:

-  Public Open Space - Typical mix of trees, shrubs and usable diverse grassland
-  Development Area - Including Gardens
-  Hedge / Thicket Vegetation Corridor
-  Cliff Face Retained Undisturbed
-  Retained Grassland
-  Street Tree Network
-  Indicative Location of Brown Roofs
-  Wildflower Meadow
-  Crushed Aggregate (Brownfield) Meadow



o client/project	o drawing
Waterfront Barry Consortium	Diagrammatic Ecological Mitigation Strategy
o drawing no.	o revision
E0811601/Pre/S/2001 M	
o scale	o drawn
NTS	CS
o date	
May 2010	

soltysbrewster
E C O L O G Y

4 Stangate House
Stanwell Road
Penarth
Vale of Glamorgan
CF64 2AA

Telephone:- + 44(0) 29 2040 8476
Facsimile:- + 44(0) 29 2040 8482
e-mail:- enquiry@soltysbrewster.co.uk