

**LANDSCAPE NOTES**


Only trees are illustrated as the principal landscape elements, however other landscape elements are also likely to positively contribute to key views as they mature.

Year 1 - trees are illustrated at 5m tall

Year 10 - trees are illustrated at 10m tall

**ILLUSTRATIVE BLOCK MODEL IMAGE - Year 1 following completion including proposed trees**





**FIGURE E21b: TRINITY STREET**



**NOTES**

3D Sketch-up model on OS Digital Terrain Data (Exported Block Model Panorama)These images are indicative only. Technical constraints (OS digital terrain data accuracy, survey information, model extents and image stitch software) limits accuracy of results.

**KEY**

	Existing buildings and landform		Proposed trees
	Proposed buildings		Dock 1

**ILLUSTRATIVE BLOCK MODEL IMAGE - Year 10 following completion including proposed trees**

**FIGURE E21c: TRINITY STREET**

