




Viewpoint Grid Reference: 312387, 167914


STITCHED PHOTO PANORAMA




KEY



Existing buildings and landform



Proposed buildings



Dock 1

NOTES

3D Sketch-up model on OS Digital Terrain Data (Exported Block Model Panorama)These images are indicative only. Technical constraints (OS digital terrain data accuracy, survey information, model extents and image stitch software) limits accuracy of results.

ILLUSTRATIVE BLOCK MODEL IMAGE - Year 1 following completion excluding proposed landscape

FIGURE E20a: FOOTWAY, NR. GLADSTONE ROAD BRIDGE