

**KEY**

- — — Study Area/  
Zone of Theoretical Visibility
- - - Public Footpaths

- ◆ ◆ Valeways Millennium  
Heitage Trail

**Note**

The Zone of Theoretical Visibility (ZTV) is approximate only and does not take account of screening by landform, buildings or vegetation. There will not be views from all areas in the ZTV and there may be views from outside it from localised high ground. The ZTV is the boundary of the study area.

THIS PRODUCT INCLUDES MAPPING DATA LICENSED FROM ORDNANCE SURVEY® . © CROWN COPYRIGHT AND/OR DATABASE RIGHT 2003. LICENSE NUMBER: 0100031673



**Parsons Brinckerhoff**

Queen Victoria House, Redland Hill, Bristol, United Kingdom, BS6 6US  
Tel: 44-(0)117 9339300 Fax: 44-(0)117 9339253

• CLIENT/PROJECT

BioGen Power Ltd  
Environmental Statement  
Landscape

• TITLE

Landscape Context

• DATE 05/11/2008

• SCALE 1:25,000 @ A4

• CAD REF \\FSE\970\27B\Z\1\Land\FSE97027B-F8.1

DRAWN BY JSdS

PRODUCED BY KL

CHECKED KL

APPROVED HC

• DRAWING NUMBER

**Figure 8.1**

© Copyright Parsons Brinckerhoff





Aerial obtained from Virtual Earth Microsoft



**Parsons Brinckerhoff**

Queen Victoria House, Redland Hill, Bristol, United Kingdom, BS6 6US  
 Tel: 44-(0)117 9339300 Fax: 44-(0)117 9339253

• CLIENT/PROJECT  
 BioGen Power Ltd  
 Environmental Statement  
 Landscape

• TITLE  
 Aerial View

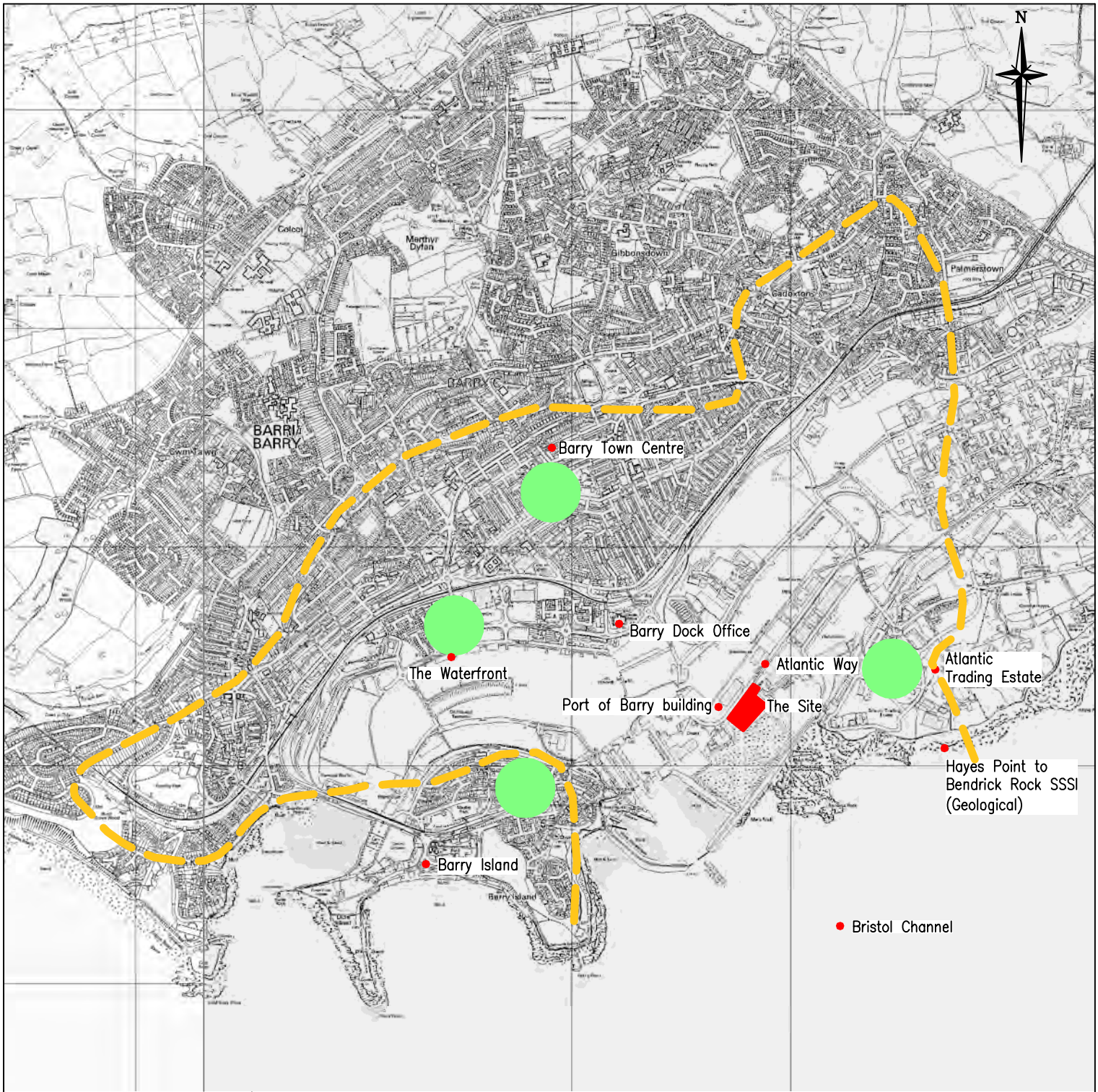
• DATE 05/11/2008  
 • SCALE 1:15,000 @ A4  
 • CAD REF \\FSE\970\27B\Z\1\land\FSE97027B-F8.2

DRAWN BY JSdS  
 PRODUCED BY KL  
 CHECKED KL  
 APPROVED HC


• DRAWING NUMBER  
**FIGURE 8.2**


© Copyright Parsons Brinckerhoff





**KEY**

 Study Area/  
Zone of Theoretical Visibility

 Areas of Special Identity

**Note**

1. Areas of Special Identity are derived from the Vale of Glamorgan Unitary Development Plan 1996–2001 (adopted 2005), Supplementary Planning Guidance – Barry Development Guidelines.

THIS PRODUCT INCLUDES MAPPING DATA LICENSED FROM ORDNANCE SURVEY®. © CROWN COPYRIGHT AND/OR DATABASE RIGHT 2003. LICENSE NUMBER: 0100031673



**Parsons Brinckerhoff**

Queen Victoria House, Redland Hill, Bristol, United Kingdom, BS6 6US  
Tel: 44-(0)117 9339300 Fax: 44-(0)117 9339253

• CLIENT/PROJECT

BioGen Power Ltd  
Environmental Statement  
Landscape

• TITLE

Landscape / Townscape  
Character

• DATE 05/11/2008

• SCALE 1:25,000 @ A4

• CAD REF \\FSE\970\27B\Z\1\Land\FSE97027B-F8.3

DRAWN BY JSdS

PRODUCED BY KL

CHECKED KL

APPROVED HC

• DRAWING NUMBER

Figure 8.3

© Copyright Parsons Brinckerhoff





**KEY**

- Study Area/  
Zone of Theoretical Visibility
- 8.10 Viewpoint number

**Note**

1. The Zone of Theoretical Visibility (ZTV) is approximate only and does not take account of the screening effect of vegetation, landform, buildings or structures. There will not be views from all areas within the ZTV and there may be views from outside it from local areas of high ground.
2. Refer to Table 8.10 for a description of the existing view from each viewpoint.
3. Refer to Figure 8.5 for baseline views.

THIS PRODUCT INCLUDES MAPPING DATA LICENSED FROM ORDNANCE SURVEY®. © CROWN COPYRIGHT AND/OR DATABASE RIGHT 2003. LICENSE NUMBER: 0100031673



**Parsons Brinckerhoff**

Queen Victoria House, Redland Hill, Bristol, United Kingdom, BS6 6US  
Tel: 44-(0)117 9339300 Fax: 44-(0)117 9339253

• CLIENT/PROJECT

BioGen Power Ltd  
Environmental Statement  
Landscape

• TITLE

Visual Baseline

• DATE 05/11/2008

• SCALE 1:25,000 @ A4

• CAD REF \\FSE\970\27B\Z\1\Land\FSE97027B-F8.4

DRAWN BY JSdS

PRODUCED BY KL

CHECKED KL

APPROVED HC

• DRAWING NUMBER

**Figure 8.4**

© Copyright Parsons Brinckerhoff