

Envirocheck[®] Report:

BGS Boreholes Datasheet

Order Details:

Order Number:

25314547_1_1

Customer Reference:

FSE97027B

National Grid Reference:

312800, 167270

Slice:

A

Site Area (Ha):

1.48

Borehole Search Buffer (m):

1000

Site Details:

Site at

Barry Dock

The Vale of Glamorgan

Client Details:

Ms L Ansell

Parsons Brinckerhoff Ltd

Queen Victoria House

Redland Hill

Bristol

BS6 6US

Data Type	Page Number	On Site	0 to 250m	251 to 500m	501 to 1000m
BGS Boreholes	pg 1	None	3	12	28

Introduction

The Environment Act 1995 has made site sensitivity a key issue, as the legislation pays as much attention to the pathways by which contamination could spread, and to the vulnerable targets of contamination, as it does the potential sources of contamination.

For this reason, Landmark's Site Sensitivity maps and Datasheet(s) place great emphasis on statutory data provided by the Environment Agency and the Scottish Environment Protection Agency; it also incorporates data from Natural England (and the Scottish and Welsh equivalents) and Local Authorities; and highlights hydrogeological features required by environmental and geotechnical consultants. It does not include any information concerning past uses of land. The datasheet is produced by querying the Landmark database to a distance defined by the client from a site boundary provided by the client.

In the attached datasheet the National Grid References (NGRs) are rounded to the nearest 10m in accordance with Landmark's agreements with a number of Data Suppliers.

Copyright Notice

© Landmark Information Group Limited 2008. The Copyright on the information and data and its format as contained in this Envirocheck® Report ("Report") is the property of Landmark Information Group Limited ("Landmark") and several other Data Providers, including (but not limited to) Ordnance Survey, British Geological Survey, the Environment Agency and Natural England, and must not be reproduced in whole or in part by photocopying or any other method. The Report is supplied under Landmark's Terms and Conditions accepted by the Customer. A copy of Landmark's Terms and Conditions can be found with the index Map for this report. Additional copies of the Report may be obtained from Landmark, subject to Landmark's charges in force from time to time. The Copyright, design rights and any other intellectual rights shall remain the exclusive property of Landmark and /or other Data providers, whose Copyright material has been included in this Report.

A copy of the BGS Borehole Ordering Form is available to download from the Support section of www.envirocheck.co.uk.



Report Version v31.0

Map ID	Details	Quadrant Reference (Compass)	Estimated Distance From Site	Contact	NGR
150	BGS Boreholes BGS Reference: St16nw158 Drilled Length (m): 12.7 Borehole Name: Crane Beam, Barry Docks, No.3	A13NW (NW)	96	5	312730 167410
151	BGS Boreholes BGS Reference: St16nw78 Drilled Length (m): Not Supplied Borehole Name: Barry Docks And Railway	A13SW (SW)	175	5	312600 167100
152	BGS Boreholes BGS Reference: St16nw157 Drilled Length (m): 14 Borehole Name: Crane Beam, Barry Docks, No.2	A13NE (N)	197	5	312850 167570
153	BGS Boreholes BGS Reference: St16nw51 Drilled Length (m): 1.83 Borehole Name: Barry Eastern Drainage, Second Group. 38	A13SE (E)	268	5	313124 167189
154	BGS Boreholes BGS Reference: St16nw156 Drilled Length (m): 13.5 Borehole Name: Crane Beam, Barry Docks, No.1	A18SE (N)	323	5	312930 167680
155	BGS Boreholes BGS Reference: St16nw75 Drilled Length (m): 22.86 Borehole Name: Barry Docks, Borings At New Dock Entrance	A12NE (W)	325	5	312400 167300
155	BGS Boreholes BGS Reference: St16nw116 Drilled Length (m): 23.16 Borehole Name: Btdb-Breasting Wall Into Basin & Junction Cut S.I.	A12NE (W)	325	5	312400 167300
156	BGS Boreholes BGS Reference: St16nw109 Drilled Length (m): 1.8 Borehole Name: Barry Duck Customs & Excise Bldg	A13NW (NW)	337	5	312490 167490
157	BGS Boreholes BGS Reference: St16nw71 Drilled Length (m): 74.37 Borehole Name: J. Ranko Co Ltd, Barry Dock	A18SE (NE)	398	5	313018 167722
157	BGS Boreholes BGS Reference: St16nw364 Drilled Length (m): 74.37 Borehole Name: Barry Dock	A18SE (NE)	406	5	313020 167730
158	BGS Boreholes BGS Reference: St16nw50 Drilled Length (m): 1.83 Borehole Name: Barry Eastern Drainage, Second Group. 37	A14NW (E)	407	5	313264 167408
159	BGS Boreholes BGS Reference: St16nw114 Drilled Length (m): 22.8 Borehole Name: Btdb-Breasting Wall Into Basin & Junction Cut S.I.	A12SE (SW)	456	5	312350 166960
160	BGS Boreholes BGS Reference: St16nw115 Drilled Length (m): 22.8 Borehole Name: Btdb-Breasting Wall Into Basin & Junction Cut S.I.	A12SE (SW)	472	5	312290 167030
160	BGS Boreholes BGS Reference: St16nw113 Drilled Length (m): 21 Borehole Name: Btdb-Breasting Wall Into Basin & Junction Cut S.I.	A12SE (SW)	485	5	312280 167020
161	BGS Boreholes BGS Reference: St16nw112 Drilled Length (m): 24 Borehole Name: Btdb-Breasting Wall Into Basin & Junction Cut S.I.	A12SE (W)	497	5	312240 167090
162	BGS Boreholes BGS Reference: St16nw74 Drilled Length (m): 17.37 Borehole Name: Barry Docks C, Proposed Deep Water Entrance	A7NE (SW)	533	5	312304 166893
163	BGS Boreholes BGS Reference: St16nw73 Drilled Length (m): 16.42 Borehole Name: Barry Docks B, Proposed Deep Water Entrance	A12SE (SW)	535	5	312242 166984

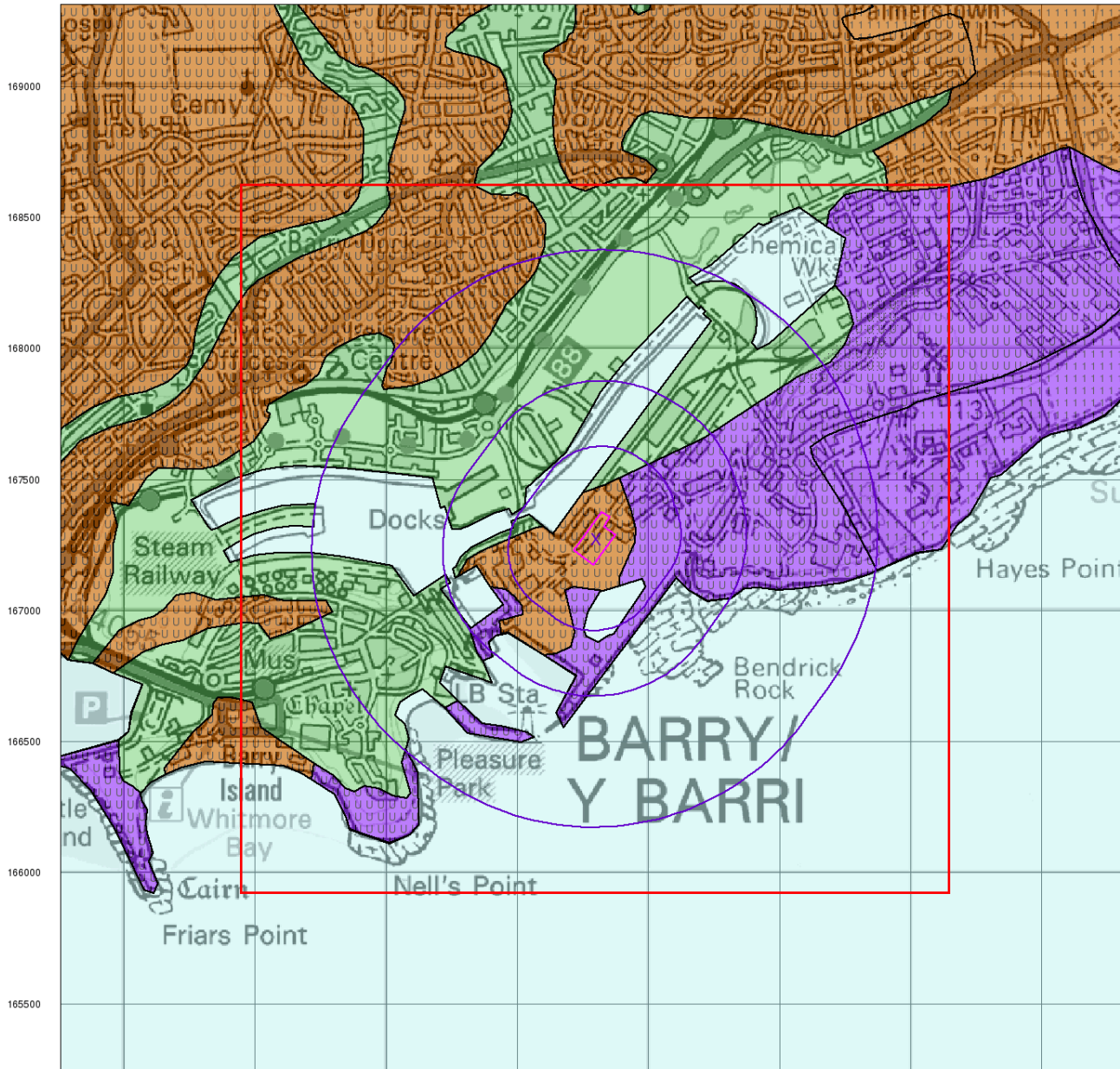
Map ID	Details	Quadrant Reference (Compass)	Estimated Distance From Site	Contact	NGR
164	BGS Boreholes BGS Reference: St16nw63 Drilled Length (m): 1.83 Borehole Name: Barry Eastern Drainage, Second Group. 36	A14NW (NE)	540	5	313355 167554
165	BGS Boreholes BGS Reference: St16nw163 Drilled Length (m): Not Supplied Borehole Name: Coke Handling Plant No.3	A18SE (N)	542	5	312910 167910
166	BGS Boreholes BGS Reference: St16nw82 Drilled Length (m): 18.29 Borehole Name: Sully, Near The Cliff, N.E Of Bendrick Rock. No.2	A14SW (E)	549	5	313420 167220
167	BGS Boreholes BGS Reference: St16nw72 Drilled Length (m): 14.45 Borehole Name: Barry Docks A, Proposed Deep Water Entrance	A12SE (W)	552	5	312196 167047
168	BGS Boreholes BGS Reference: St16nw76 Drilled Length (m): 6.1 Borehole Name: Barry Graving Dock	A12NE (W)	583	5	312200 167500
169	BGS Boreholes BGS Reference: St16nw162 Drilled Length (m): Not Supplied Borehole Name: Coke Handling Plant No.2b	A18NE (N)	600	5	312900 167970
170	BGS Boreholes BGS Reference: St16nw83 Drilled Length (m): 18.29 Borehole Name: Sully, Near The Cliff, N.E Of Bendrick Rock. No.3	A14SE (E)	639	5	313510 167220
171	BGS Boreholes BGS Reference: St16nw81 Drilled Length (m): 18.29 Borehole Name: Sully, Near The Cliff, N.E Of Bendrick Rock	A14SE (E)	641	5	313490 167110
172	BGS Boreholes BGS Reference: St16nw49 Drilled Length (m): 1.83 Borehole Name: Barry Eastern Drainage, Second Group. 35	A19SW (NE)	681	5	313444 167693
173	BGS Boreholes BGS Reference: St16nw200 Drilled Length (m): 23.01 Borehole Name: Barry Docks, North End Dock No.2, 1	A18NE (N)	681	5	313010 168030
174	BGS Boreholes BGS Reference: St16nw161 Drilled Length (m): Not Supplied Borehole Name: Coke Handling Plant No.1	A18NW (N)	690	5	312680 168050
175	BGS Boreholes BGS Reference: St16nw48 Drilled Length (m): 1.83 Borehole Name: Barry Eastern Drainage, Second Group. 34	A19SW (NE)	700	5	313424 167761
176	BGS Boreholes BGS Reference: St16nw183 Drilled Length (m): Not Supplied Borehole Name: V.C.M. Rail Siding, Barry. 1-3	A19SW (NE)	705	5	313400 167800
177	BGS Boreholes BGS Reference: St16nw104 Drilled Length (m): 1.8 Borehole Name: Post Office Engineering Depot	A17SE (NW)	743	5	312200 167780
178	BGS Boreholes BGS Reference: St16nw273 Drilled Length (m): 1 Borehole Name: Barry 33	A7NE (SW)	777	5	312140 166710
179	BGS Boreholes BGS Reference: St16nw266 Drilled Length (m): 3.5 Borehole Name: Barry 26	A17SW (NW)	796	5	312060 167680
180	BGS Boreholes BGS Reference: St16nw201 Drilled Length (m): 18.29 Borehole Name: Barry Docks, North End Dock No.2, 2	A18NE (N)	861	5	313100 168190

Map ID	Details	Quadrant Reference (Compass)	Estimated Distance From Site	Contact	NGR
180	BGS Boreholes BGS Reference: St16nw159 Drilled Length (m): 24.6 Borehole Name: Crane Beam, Barry Docks, No.4	A18NE (N)	877	5	313090 168210
181	BGS Boreholes BGS Reference: St16nw106 Drilled Length (m): 1.5 Borehole Name: Coast Guard Housing. Th.1	A7NW (SW)	884	5	311950 166790
181	BGS Boreholes BGS Reference: St16nw107 Drilled Length (m): 1.2 Borehole Name: Coast Guard Housing. Th.2	A7NW (SW)	891	5	311960 166760
182	BGS Boreholes BGS Reference: St16nw47 Drilled Length (m): 1.83 Borehole Name: Barry Eastern Drainage, Second Group. 33	A19SE (NE)	885	5	313528 167928
183	BGS Boreholes BGS Reference: St16nw272 Drilled Length (m): 3.5 Borehole Name: Barry 32	A7NW (SW)	894	5	311890 166890
184	BGS Boreholes BGS Reference: St16nw160 Drilled Length (m): Not Supplied Borehole Name: Crane Beam, Barry. No.5	A18NE (N)	931	5	313040 168280
185	BGS Boreholes BGS Reference: St16nw62 Drilled Length (m): 1.83 Borehole Name: Barry Eastern Drainage, Second Group. 53	A19NW (NE)	952	5	313218 168241
185	BGS Boreholes BGS Reference: St16nw61 Drilled Length (m): 1.83 Borehole Name: Barry Eastern Drainage, Second Group. 52	A19NW (N)	970	5	313206 168266
186	BGS Boreholes BGS Reference: St16nw103 Drilled Length (m): Not Supplied Borehole Name: Barry Telephone Exchange	A17SW (NW)	957	5	312000 167870

BGS Boreholes	Version	Update Cycle
BGS Boreholes British Geological Survey - National Geoscience Information Service	April 2008	Quarterly

Contact Details	Contact Logo
<p>5 British Geological Survey - Enquiry Service</p> <p>British Geological Survey, Kingsley Dunham Centre, Keyworth, Nottingham, Nottinghamshire, NG12 5GG</p> <p>Telephone: 0115 936 3143 Fax: 0115 936 3276 Email: enquiries@bgs.ac.uk Website: www.bgs.ac.uk</p>	 <p>British Geological Survey <small>NATURAL ENVIRONMENT RESEARCH COUNCIL</small></p>
<p>- Landmark Information Group Limited</p> <p>The Smith Centre, Henley On Thames, Oxfordshire, RG9 6AB</p> <p>Telephone: 0870 850 6670 Fax: 0870 850 6671 Email: customerservices@landmarkinfo.co.uk Website: www.landmarkinfo.co.uk</p>	

311000 311500 312000 312500 313000 313500 314000 314500



© Crown Copyright. All Rights Reserved. License Number 100028432



General

- Specified Site
- Specified Buffer(s)
- Bearing Reference Point
- Slice
- Map ID

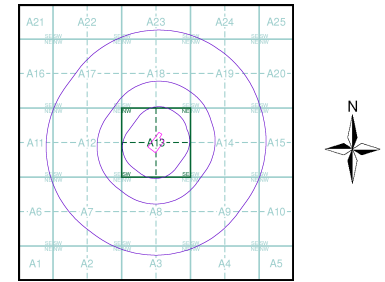
Agency and Hydrological

Geological Classes

- Major Aquifer (Highly Permeable)**
 - High (H) 1, 2, 3, U
 - Intermediate (I) 1, 2
 - Low
- Minor Aquifer (Variably Permeable)**
 - High (H) 1, 2, 3, U
 - Intermediate (I) 1, 2
 - Low
- Non Aquifer (Negligibly Permeable)**
- Water or Sea**
- Drift Deposit**

Soil Classes

Groundwater Vulnerability - Slice A



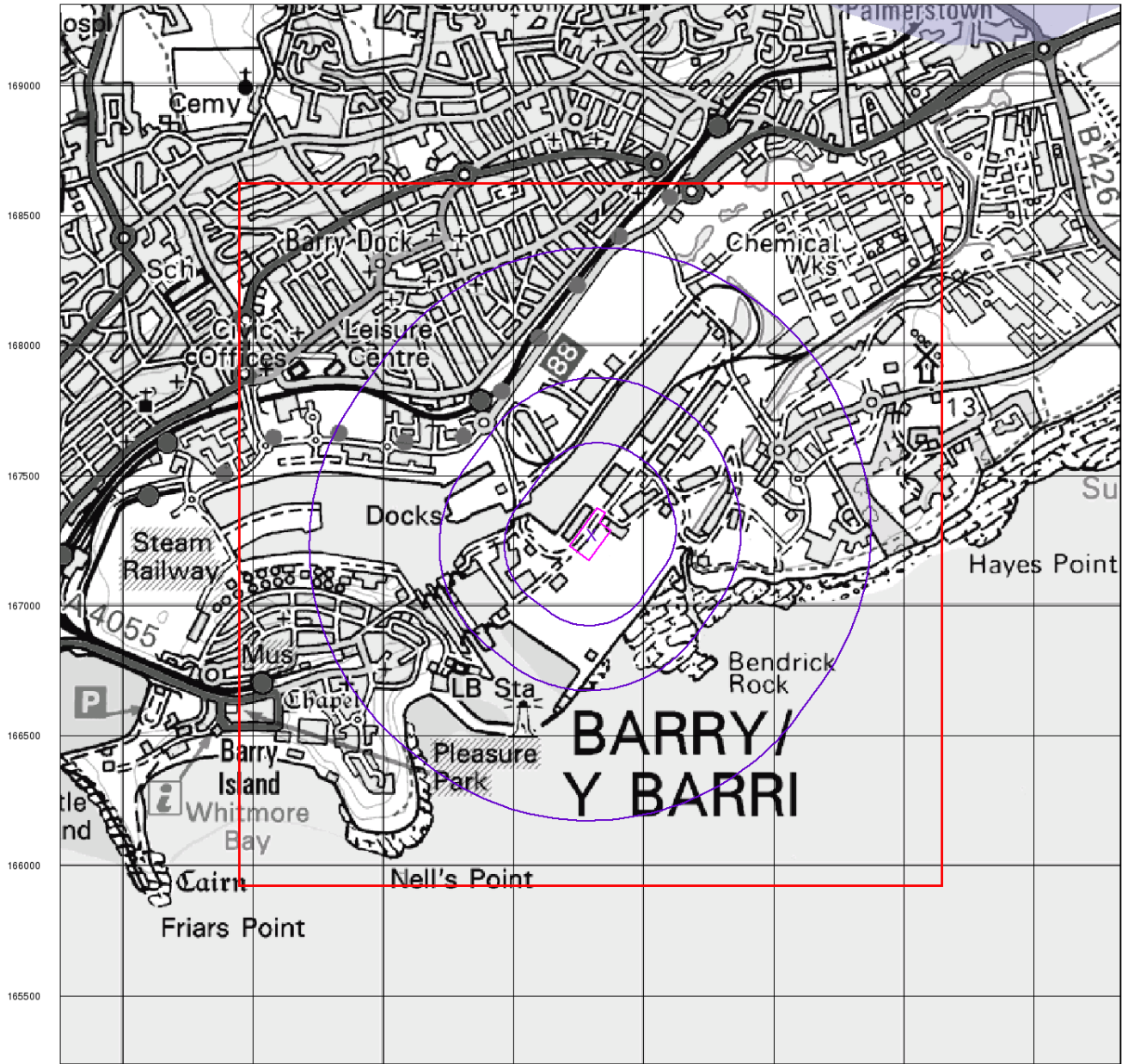
Order Details

Order Number: 25314547_1_1
 Customer Ref: FSE97027B
 National Grid Reference: 312800, 167270
 Slice: A
 Site Area (Ha): 1.48
 Search Buffer (m): 1000

Site Details

Site at, Barry Dock, The Vale of Glamorgan

311000 311500 312000 312500 313000 313500 314000 314500



© Crown Copyright. All Rights Reserved. License Number 100028432

0 1 km



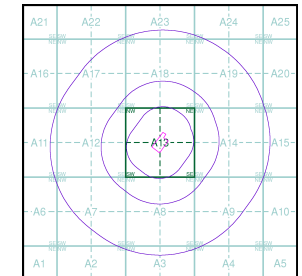
General

- Specified Site
- Specified Buffer(s)
- Bearing Reference Point
- Slice
- Map ID

Agency and Hydrological

- Source Protection Zone I
- Source Protection Zone II
- Source Protection Zone III
- Zone of Special Interest
- Source Protection Zone Borehole

Source Protection Zones - Slice A



Order Details

Order Number: 25314547_1_1
 Customer Ref: FSE97027B
 National Grid Reference: 312800, 167270
 Slice: A
 Site Area (Ha): 1.48
 Search Buffer (m): 1000

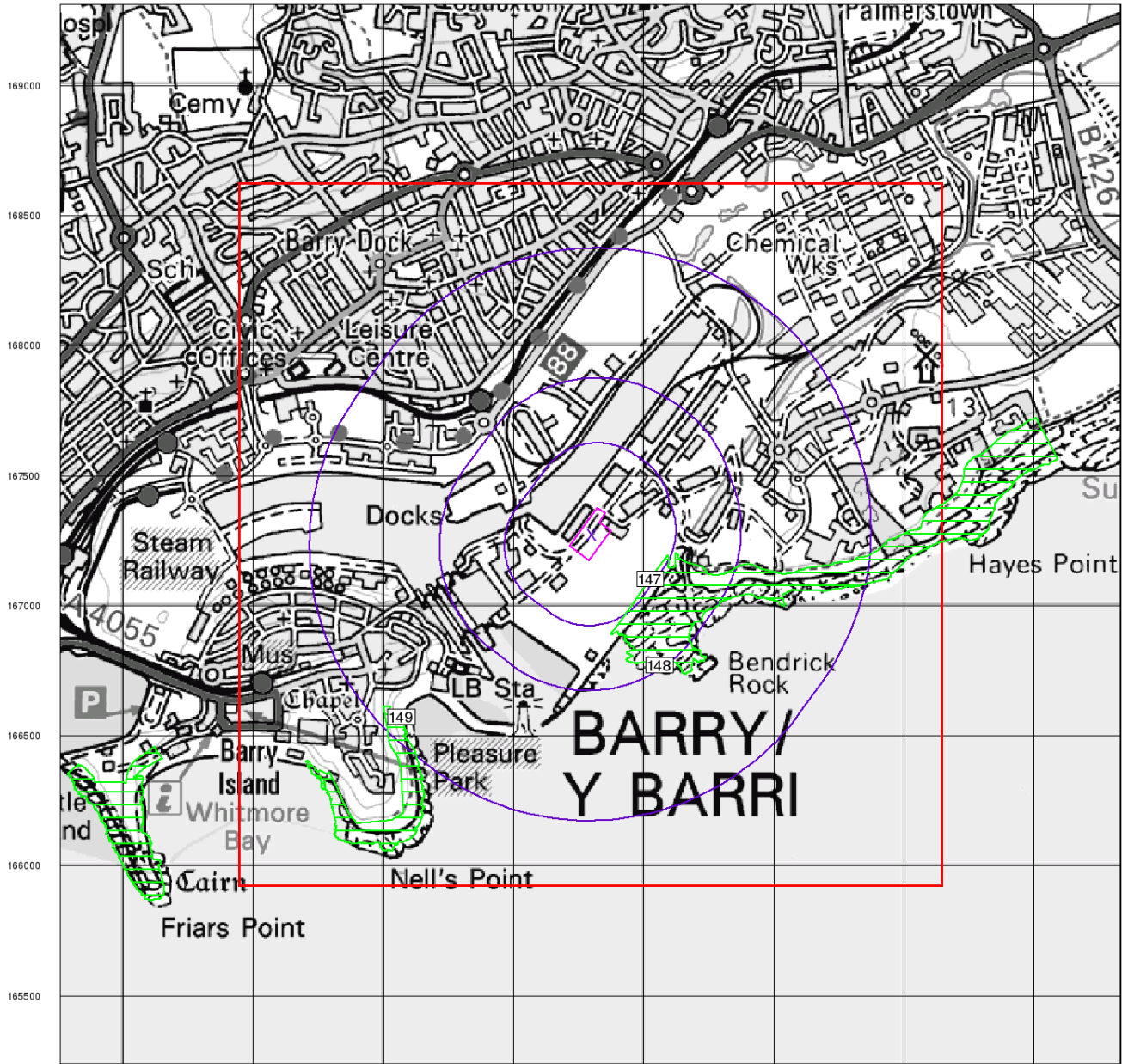
Site Details

Site at, Barry Dock, The Vale of Glamorgan



Tel: 0870 850 6670
 Fax: 0870 850 6671
 Web: www.envirocheck.co.uk

311000 311500 312000 312500 313000 313500 314000 314500



© Crown Copyright. All Rights Reserved. License Number 100022432

0 1 km



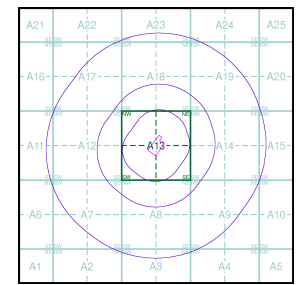
General

- Specified Site
- Specified Buffer(s)
- Bearing Reference Point
- Slice
- Map ID

Sensitive Land Uses

- Area of Adopted Green Belt
- Area of Unadopted Green Belt
- Area of Outstanding Natural Beauty
- Environmentally Sensitive Area
- Forest Park
- Local Nature Reserve
- Marine Nature Reserve
- National Nature Reserve
- National Park
- Nitrate Sensitive Area
- Nitrate Vulnerable Zone
- Ramsar Site
- Site of Special Scientific Interest
- Special Area of Conservation
- Special Protection Area

Sensitive Land Uses - Slice A



Order Details

Order Number: 25314547_1_1
 Customer Ref: FSE97027B
 National Grid Reference: 312800, 167270
 Slice: A
 Site Area (Ha): 1.48
 Search Buffer (m): 1000

Site Details

Site at, Barry Dock, The Vale of Glamorgan



Tel: 0870 850 6670
 Fax: 0870 850 6671
 Web: www.envirocheck.co.uk

Envirocheck[®] Report:

Datasheet

Order Details:

Order Number:

25314547_1_1

Customer Reference:

FSE97027B

National Grid Reference:

312800, 167270

Slice:

A

Site Area (Ha):

1.48

Search Buffer (m):

1000

Site Details:

Site at

Barry Dock

The Vale of Glamorgan

Client Details:

Ms L Ansell

Parsons Brinckerhoff Ltd

Queen Victoria House

Redland Hill

Bristol

BS6 6US

Report Section	Page Number
Summary	-
Agency & Hydrological	1
Waste	30
Hazardous Substances	36
Geological	37
Industrial Land Use	40
Sensitive Land Use	49
Data Currency	50
Data Suppliers	54
Useful Contacts	55

Introduction

The Environment Act 1995 has made site sensitivity a key issue, as the legislation pays as much attention to the pathways by which contamination could spread, and to the vulnerable targets of contamination, as it does the potential sources of contamination. For this reason, Landmark's Site Sensitivity maps and Datasheet(s) place great emphasis on statutory data provided by the Environment Agency and the Scottish Environment Protection Agency; it also incorporates data from Natural England (and the Scottish and Welsh equivalents) and Local Authorities; and highlights hydrogeological features required by environmental and geotechnical consultants. It does not include any information concerning past uses of land. The datasheet is produced by querying the Landmark database to a distance defined by the client from a site boundary provided by the client.

In the attached datasheet the National Grid References (NGRs) are rounded to the nearest 10m in accordance with Landmark's agreements with a number of Data Suppliers.

Copyright Notice

© Landmark Information Group Limited 2008. The Copyright on the information and data and its format as contained in this Envirocheck® Report ("Report") is the property of Landmark Information Group Limited ("Landmark") and several other Data Providers, including (but not limited to) Ordnance Survey, British Geological Survey, the Environment Agency and Natural England, and must not be reproduced in whole or in part by photocopying or any other method. The Report is supplied under Landmark's Terms and Conditions accepted by the Customer. A copy of Landmark's Terms and Conditions can be found with the Index Map for this report. Additional copies of the Report may be obtained from Landmark, subject to Landmark's charges in force from time to time. The Copyright, design rights and any other intellectual rights shall remain the exclusive property of Landmark and /or other Data providers, whose Copyright material has been included in this Report.

Natural England Copyright Notice

Site of Special Scientific Interest, National Nature Reserve, Ramsar, Special Protection Area, Special Conservation Area, Marine Nature Reserve data (derived from Ordnance Survey 1:10000 raster) is provided by, and used with the permission of, Natural England who retain the copyright and Intellectual Property Rights for the data.

Ove Arup Copyright Notice

The Data provided in this report was obtained on Licence from Ove Arup & Partners Limited (for further information, contact mining.review@arup.com). No reproduction or further use of such Data is to be made without the prior written consent of Ove Arup & Partners Limited. The information and data supplied in the product are derived from publicly available records and other third party sources and neither Ove Arup & Partners nor Landmark warrant the accuracy or completeness of such information or data.

Peter Brett Associates Copyright Notice

The cavity data presented has been extracted from the PBA enhanced version of the original DEFRA national cavity databases. PBA/DEFRA retain the copyright & intellectual property rights in the data. Whilst all reasonable efforts are made to check that the information contained in the cavity databases is accurate we do not warrant that the data is complete or error free. The information is based upon our own researches and those collated from a number of external sources and is continually being augmented and updated by PBA. In no event shall PBA/DEFRA or Landmark be liable for any loss or damage including, without limitation, indirect or consequential loss or damage arising from the use of this data.

Radon Potential dataset Copyright Notice

Information supplied from a joint dataset compiled by The British Geological Survey and the Health Protection Agency.

Report Version v31.0

Data Type	Page Number	On Site	0 to 250m	251 to 500m	501 to 1000m (*up to 2000m)
Agency & Hydrological					
Contaminated Land Register Entries and Notices					
Discharge Consents	pg 1		3	30	37
Enforcement and Prohibition Notices					
Integrated Pollution Controls	pg 18				6
Integrated Pollution Prevention And Control	pg 19			2	1
Local Authority Integrated Pollution Prevention And Control					
Local Authority Pollution Prevention and Controls	pg 20		5		2
Local Authority Pollution Prevention and Control Enforcements					
Nearest Surface Water Feature	pg 21		Yes		
Pollution Incidents to Controlled Waters	pg 21			13	7
Prosecutions Relating to Authorised Processes	pg 24				2
Prosecutions Relating to Controlled Waters					
Registered Radioactive Substances					
River Quality					
River Quality Biology Sampling Points					
River Quality Chemistry Sampling Points					
Substantiated Pollution Incident Register	pg 25				1
Water Abstractions	pg 25			9	(*7)
Water Industry Act Referrals					
Groundwater Vulnerability	pg 28	Yes	n/a	n/a	n/a
Source Protection Zones					
Extreme Flooding from Rivers or Sea without Defences	pg 29	Yes	Yes	n/a	n/a
Flooding from Rivers or Sea without Defences	pg 29	Yes	Yes	n/a	n/a
Areas Benefiting from Flood Defences				n/a	n/a
Flood Water Storage Areas				n/a	n/a
Flood Defences				n/a	n/a
Waste					
BGS Recorded Landfill Sites					
Historical Landfill Sites	pg 30	2	1	3	1
Integrated Pollution Control Registered Waste Sites					
Licensed Waste Management Facilities (Landfill Boundaries)	pg 31			2	
Licensed Waste Management Facilities (Locations)	pg 31			4	
Local Authority Recorded Landfill Sites	pg 32		1	3	1
Registered Landfill Sites	pg 33		2	1	1
Registered Waste Transfer Sites					
Registered Waste Treatment or Disposal Sites					

Data Type	Page Number	On Site	0 to 250m	251 to 500m	501 to 1000m (*up to 2000m)
Hazardous Substances					
Control of Major Accident Hazards Sites (COMAH)					
Explosive Sites					
Notification of Installations Handling Hazardous Substances (NIHHS)					
Planning Hazardous Substance Consents	pg 36				1
Planning Hazardous Substance Enforcements					
Geological					
BGS Recorded Mineral Sites	pg 37		2	1	1
BGS 1:625,000 Solid Geology	pg 37	Yes	n/a	n/a	n/a
Brine Compensation Area			n/a	n/a	n/a
Coal Mining Affected Areas			n/a	n/a	n/a
Mining Instability			n/a	n/a	n/a
Natural and Mining Cavities					
Potential for Collapsible Ground Stability Hazards				n/a	n/a
Potential for Compressible Ground Stability Hazards	pg 37	Yes		n/a	n/a
Potential for Ground Dissolution Stability Hazards	pg 37		Yes	n/a	n/a
Potential for Landslide Ground Stability Hazards		Yes	Yes	n/a	n/a
Potential for Running Sand Ground Stability Hazards	pg 38	Yes		n/a	n/a
Potential for Shrinking or Swelling Clay Ground Stability Hazards	pg 38	Yes		n/a	n/a
Radon Potential - Radon Affected Areas	pg 39	Yes	n/a	n/a	n/a
Radon Potential - Radon Protection Measures	pg 39	Yes	n/a	n/a	n/a
Shallow Mining Hazards				n/a	n/a
Industrial Land Use					
Contemporary Trade Directory Entries	pg 40		8	46	51
Fuel Station Entries					

Data Type	Page Number	On Site	0 to 250m	251 to 500m	501 to 1000m (*up to 2000m)
Sensitive Land Use					
Areas of Adopted Green Belt					
Areas of Unadopted Green Belt					
Areas of Outstanding Natural Beauty					
Environmentally Sensitive Areas					
Forest Parks					
Local Nature Reserves					
Marine Nature Reserves					
National Nature Reserves					
National Parks					
Nitrate Sensitive Areas					
Nitrate Vulnerable Zones					
Ramsar Sites					
Sites of Special Scientific Interest	pg 49		1	1	1
Special Areas of Conservation					
Special Protection Areas					

Map ID	Details	Quadrant Reference (Compass)	Estimated Distance From Site	Contact	NGR
1	Discharge Consents Operator: Barry Cargomasters Ltd Property Type: Sewerage Network - Sewers - Water Company Location: Barry Docks Authority: Environment Agency, Welsh Region Catchment Area: Boundary Of HA 58 & HA 59 Reference: An0033201 Permit Version: 1 Effective Date: 10th September 1987 Issued Date: 10th September 1987 Revocation Date: 11th January 1993 Discharge Type: Unspecified Discharge: Saline Estuary Environment: Receiving Water: Severn Estuary Status: Consent expired Positional Accuracy: Located by supplier to within 10m	A13NW (NW)	96	1	312730 167410
2	Discharge Consents Operator: Denholm Terminals Ltd Property Type: Sewerage Network - Sewers - Water Company Location: Barry Docks Authority: Environment Agency, Welsh Region Catchment Area: Boundary Of HA 58 & HA 59 Reference: An0033202 Permit Version: 1 Effective Date: 10th September 1987 Issued Date: 10th September 1987 Revocation Date: 11th January 1993 Discharge Type: Unspecified Discharge: Saline Estuary Environment: Receiving Water: Severn Estuary Status: Consent expired Positional Accuracy: Located by supplier to within 10m	A13NW (N)	120	1	312790 167490
3	Discharge Consents Operator: Associated British Ports Property Type: Undefined Or Other Location: Barry Docks - No 4 Berth . . Authority: Environment Agency, Welsh Region Catchment Area: Boundary Of HA 58 & HA 59 Reference: An0033203 Permit Version: 1 Effective Date: 10th September 1987 Issued Date: 10th September 1987 Revocation Date: 16th January 1995 Discharge Type: Unspecified Discharge: Saline Estuary Environment: Receiving Water: Severn Estuary Status: Consent expired Positional Accuracy: Located by supplier to within 10m	A13NE (N)	207	1	312850 167580
4	Discharge Consents Operator: Associated British Ports Property Type: Support Services - Sea Transport Location: Barry Docks S.S. Junction Cut, Outf, S.S. Junction Cut, Outfall 38 Qu, Cut, Outfall 38 Queens Way . Authority: Environment Agency, Welsh Region Catchment Area: Boundary Of HA 58 & HA 59 Reference: An0033238 Permit Version: 1 Effective Date: 10th September 1987 Issued Date: 10th September 1987 Revocation Date: 16th January 1995 Discharge Type: Unspecified Discharge: Saline Estuary Environment: Receiving Water: Severn Estuary Status: Consent expired Positional Accuracy: Located by supplier to within 10m	A13NW (W)	254	1	312480 167320

Map ID	Details	Quadrant Reference (Compass)	Estimated Distance From Site	Contact	NGR
4	Discharge Consents Operator: Associated British Ports Property Type: Undefined Or Other Location: Barry Docks . . . Authority: Environment Agency, Welsh Region Catchment Area: Boundary Of HA 58 & HA 59 Reference: An0033239 Permit Version: 1 Effective Date: 10th September 1987 Issued Date: 10th September 1987 Revocation Date: 9th October 1992 Discharge Type: Unspecified Discharge: Saline Estuary Environment: Receiving Water: Severn Estuary Status: Consent expired Positional Accuracy: Located by supplier to within 10m	A13NW (W)	261	1	312480 167340
4	Discharge Consents Operator: Associated British Ports Property Type: Undefined Or Other Location: Barry Docks North Side Of Junction, North Side Of Junction Cut Outfa, Cut Outfall 7 . . . Authority: Environment Agency, Welsh Region Catchment Area: Boundary Of HA 58 & HA 59 Reference: An0033207 Permit Version: 1 Effective Date: 10th September 1987 Issued Date: 10th September 1987 Revocation Date: 9th October 1992 Discharge Type: Unspecified Discharge: Saline Estuary Environment: Receiving Water: Severn Estuary Status: Consent expired Positional Accuracy: Located by supplier to within 10m	A13NW (W)	275	1	312480 167370
5	Discharge Consents Operator: Bp Chemicals Ltd Property Type: Basic Industry, Chemicals Organic Location: Bp Chemicals Ltd Sully Authority: Environment Agency, Welsh Region Catchment Area: River Cadoxton Reference: An0049101 Permit Version: 3 Effective Date: 29th November 1991 Issued Date: 16th January 1991 Revocation Date: 10th January 1994 Discharge Type: Trade Effluent Discharge: Controlled Sea Environment: Receiving Water: Bristol Channel Status: Consent expired Positional Accuracy: Located by supplier to within 10m	A14SW (E)	270	1	313140 167240
5	Discharge Consents Operator: Bp Chemicals Ltd Property Type: Basic Industry, Chemicals Organic Location: Bp Chemicals Ltd Sully Authority: Environment Agency, Welsh Region Catchment Area: River Cadoxton Reference: An0049101 Permit Version: 2 Effective Date: 16th January 1990 Issued Date: 16th January 1990 Revocation Date: 28th November 1991 Discharge Type: Trade Effluent Discharge: Controlled Sea Environment: Receiving Water: Bristol Channel Status: Authorisation revokedRevoked Positional Accuracy: Located by supplier to within 10m	A14SW (E)	270	1	313140 167240

Map ID	Details	Quadrant Reference (Compass)	Estimated Distance From Site	Contact	NGR
5	Discharge Consents Operator: Bp Chemicals Ltd Property Type: Basic Industry, Chemicals Organic Location: Bp Chemicals Ltd Sully Authority: Environment Agency, Welsh Region Catchment Area: River Cadoxton Reference: An0049101 Permit Version: 1 Effective Date: 14th October 1987 Issued Date: 14th October 1987 Revocation Date: 15th January 1990 Discharge Type: Unspecified Discharge: Controlled Sea Environment: Receiving Water: Bristol Channel Status: Authorisation revokedRevoked Positional Accuracy: Located by supplier to within 10m	A14SW (E)	270	1	313140 167240
6	Discharge Consents Operator: Associated British Ports Property Type: Undefined Or Other Location: Barry Docks . . . Authority: Environment Agency, Welsh Region Catchment Area: Boundary Of HA 58 & HA 59 Reference: An0033242 Permit Version: 1 Effective Date: 10th September 1987 Issued Date: 10th September 1987 Revocation Date: 9th October 1992 Discharge Type: Unspecified Discharge: Saline Estuary Environment: Receiving Water: Severn Estuary Status: Consent expired Positional Accuracy: Located by supplier to within 10m	A13NW (NW)	273	1	312570 167490
6	Discharge Consents Operator: Associated British Ports Property Type: Undefined Or Other Location: Barry Docks . . . Authority: Environment Agency, Welsh Region Catchment Area: Boundary Of HA 58 & HA 59 Reference: An0033241 Permit Version: 1 Effective Date: 10th September 1987 Issued Date: 10th September 1987 Revocation Date: 9th October 1992 Discharge Type: Unspecified Discharge: Saline Estuary Environment: Receiving Water: Severn Estuary Status: Consent expired Positional Accuracy: Located by supplier to within 10m	A13NW (NW)	287	1	312530 167460
7	Discharge Consents Operator: Dwr Cymru Cyfyngedig Property Type: Sewerage Network - Sewers - Water Company Location: Bendricks New Outfall Authority: Environment Agency, Welsh Region Catchment Area: River Cadoxton Reference: An0037401 Permit Version: 3 Effective Date: 13th June 1995 Issued Date: 13th June 1995 Revocation Date: 1st April 1997 Discharge Type: Sewerage System Discharge Discharge: Controlled Sea Environment: Receiving Water: Bristol Channel Status: Consent expired Positional Accuracy: Located by supplier to within 100m	A13SE (E)	282	1	313120 167150

Map ID	Details	Quadrant Reference (Compass)	Estimated Distance From Site	Contact	NGR
7	Discharge Consents Operator: Dwr Cymru Cyfyngedig Property Type: Sewerage Network - Sewers - Water Company Location: Bendricks New Outfall Authority: Environment Agency, Welsh Region Catchment Area: River Cadoxton Reference: An0037401 Permit Version: 2 Effective Date: 13th January 1993 Issued Date: 13th October 1992 Revocation Date: 12th June 1995 Discharge Type: Sewerage System Discharge Discharge: Controlled Sea Environment: Receiving Water: Bristol Channel Status: Authorisation revokedRevoked Positional Accuracy: Located by supplier to within 10m	A13SE (E)	282	1	313120 167150
7	Discharge Consents Operator: Dwr Cymru Cyfyngedig Property Type: Sewerage Network - Sewers - Water Company Location: Bendricks New Outfall Authority: Environment Agency, Welsh Region Catchment Area: River Cadoxton Reference: An0037401 Permit Version: 1 Effective Date: 11th December 1987 Issued Date: 11th December 1987 Revocation Date: 12th January 1993 Discharge Type: Unspecified Discharge: Controlled Sea Environment: Receiving Water: Bristol Channel Status: Authorisation revokedRevoked Positional Accuracy: Located by supplier to within 10m	A13SE (E)	282	1	313120 167150
8	Discharge Consents Operator: Mdh Tanker Cleaning Services Ltd Property Type: Support Services - Sea Transport Location: Brt International Ltd, No3 Dock, Barry Docks, Cf63 3ra Authority: Environment Agency, Welsh Region Catchment Area: Boundary Of HA 58 & HA 59 Reference: An0033237 Permit Version: 2 Effective Date: 10th July 1996 Issued Date: 9th July 1996 Revocation Date: Not Supplied Discharge Type: Sewage And Trade Combined - Unspecified Discharge: Controlled Sea Environment: Receiving Water: Barry Docks Status: Modified (Water Resources Act 1991, Schedule 10 as amended by Environment Act 1995) Positional Accuracy: Located by supplier to within 10m	A12NE (W)	283	1	312440 167290
8	Discharge Consents Operator: Associated British Ports Property Type: Support Services - Sea Transport Location: Brt International Ltd, No3 Dock, Barry Docks, Cf63 3ra Authority: Environment Agency, Welsh Region Catchment Area: Boundary Of HA 58 & HA 59 Reference: AN0033237 Permit Version: 1 Effective Date: 10th September 1987 Issued Date: 10th September 1987 Revocation Date: 9th July 1996 Discharge Type: Unspecified Discharge: Tidal Waters Environment: Receiving Water: Barry Docks Status: Authorisation revokedRevoked Positional Accuracy: Located by supplier to within 10m	A12NE (W)	317	1	312410 167310

Map ID	Details	Quadrant Reference (Compass)	Estimated Distance From Site	Contact	NGR
9	Discharge Consents Operator: The Occupier Property Type: Miscellaneous Transport Not Specified Location: Fisher Containers David Davies Road, David Davies Road Barry Dock Bar, Barry Dock Barry Authority: Environment Agency, Welsh Region Catchment Area: Boundary Of HA 58 & HA 59 Reference: An0033206 Permit Version: 2 Effective Date: 10th October 1992 Issued Date: 10th July 1992 Revocation Date: Not Supplied Discharge Type: Unspecified Discharge: Controlled Sea Environment: Receiving Water: Barry Docks Status: Lapsed (under Environment Act 1995, Schedule 23) Positional Accuracy: Located by supplier to within 100m	A18SW (N)	285	1	312720 167640
9	Discharge Consents Operator: The Occupier Property Type: Miscellaneous Transport Not Specified Location: Fisher Containers David Davies Road, David Davies Road Barry Dock Bar, Barry Dock Barry Authority: Environment Agency, Welsh Region Catchment Area: Boundary Of HA 58 & HA 59 Reference: An0033206 Permit Version: 1 Effective Date: 10th September 1987 Issued Date: 10th September 1987 Revocation Date: 9th October 1992 Discharge Type: Unspecified Discharge: Tidal Waters Environment: Receiving Water: Barry Docks Status: Authorisation revokedRevoked Positional Accuracy: Located by supplier to within 10m	A18SW (N)	285	1	312720 167640
10	Discharge Consents Operator: Associated British Ports Property Type: Support Services - Sea Transport Location: Barry Docks North Side Of Junction, North Side Of Junction Cut D, Da, Cut D, Davies Way . . Authority: Environment Agency, Welsh Region Catchment Area: Boundary Of HA 58 & HA 59 Reference: An0033208 Permit Version: 1 Effective Date: 10th September 1987 Issued Date: 10th September 1987 Revocation Date: 16th January 1995 Discharge Type: Unspecified Discharge: Saline Estuary Environment: Receiving Water: Severn Estuary Status: Consent expired Positional Accuracy: Located by supplier to within 10m	A12NE (W)	310	1	312440 167370
10	Discharge Consents Operator: Associated British Ports Property Type: Undefined Or Other Location: Barry Docks . . Authority: Environment Agency, Welsh Region Catchment Area: Boundary Of HA 58 & HA 59 Reference: An0033209 Permit Version: 1 Effective Date: 10th September 1987 Issued Date: 10th September 1987 Revocation Date: 9th October 1992 Discharge Type: Unspecified Discharge: Saline Estuary Environment: Receiving Water: Severn Estuary Status: Consent expired Positional Accuracy: Located by supplier to within 10m	A12NE (W)	333	1	312410 167360

Map ID	Details	Quadrant Reference (Compass)	Estimated Distance From Site	Contact	NGR
11	Discharge Consents Operator: Central Trailer Rentco Ltd Property Type: Undefined Or Other Location: Barry Docks Authority: Environment Agency, Welsh Region Catchment Area: Boundary Of HA 58 & HA 59 Reference: An0033236 Permit Version: 1 Effective Date: 10th September 1987 Issued Date: 10th September 1987 Revocation Date: 31st March 1995 Discharge Type: Unspecified Discharge: Saline Estuary Environment: Receiving Water: Severn Estuary Status: Consent expired Positional Accuracy: Located by supplier to within 10m	A12NE (W)	344	1	312380 167300
11	Discharge Consents Operator: Associated British Ports Property Type: Undefined Or Other Location: Barry Docks Authority: Environment Agency, Welsh Region Catchment Area: Boundary Of HA 58 & HA 59 Reference: An0033210 Permit Version: 1 Effective Date: 10th September 1987 Issued Date: 10th September 1987 Revocation Date: 9th October 1992 Discharge Type: Unspecified Discharge: Saline Estuary Environment: Receiving Water: Severn Estuary Status: Consent expired Positional Accuracy: Located by supplier to within 10m	A12NE (W)	358	1	312380 167350
12	Discharge Consents Operator: Dwr Cymru Cyfyngedig Property Type: Sewerage Network - Sewers - Water Company Location: Bendricks Old Outfall Barry East Authority: Environment Agency, Welsh Region Catchment Area: Boundary Of HA 58 & HA 59 Reference: An0037501 Permit Version: 3 Effective Date: 19th September 1995 Issued Date: 18th September 1995 Revocation Date: 1st April 1997 Discharge Type: Unspecified Discharge: Controlled Sea Environment: Receiving Water: Bristol Channel Status: Consent expired Positional Accuracy: Located by supplier to within 100m	A13SE (SE)	352	1	313100 167000
12	Discharge Consents Operator: Dwr Cymru Cyfyngedig Property Type: Sewerage Network - Sewers - Water Company Location: Bendricks Old Outfall Barry East Authority: Environment Agency, Welsh Region Catchment Area: Boundary Of HA 58 & HA 59 Reference: An0037501 Permit Version: 2 Effective Date: 13th January 1993 Issued Date: 13th October 1992 Revocation Date: 18th September 1995 Discharge Type: Unspecified Discharge: Controlled Sea Environment: Receiving Water: Bristol Channel Status: Authorisation revokedRevoked Positional Accuracy: Located by supplier to within 100m	A13SE (SE)	352	1	313100 167000

Map ID	Details	Quadrant Reference (Compass)	Estimated Distance From Site	Contact	NGR
12	Discharge Consents Operator: Dwr Cymru Cyfyngedig Property Type: Sewerage Network - Sewers - Water Company Location: Bendricks Old Outfall Barry East Authority: Environment Agency, Welsh Region Catchment Area: Boundary Of HA 58 & HA 59 Reference: An0037501 Permit Version: 1 Effective Date: 11th December 1987 Issued Date: 11th December 1987 Revocation Date: 12th January 1993 Discharge Type: Unspecified Discharge: Controlled Sea Environment: Receiving Water: Bristol Channel Status: Authorisation revokedRevoked Positional Accuracy: Located by supplier to within 100m	A13SE (SE)	352	1	313100 167000
13	Discharge Consents Operator: Associated British Ports Property Type: Support Services - Sea Transport Location: Barry Docks Windward Terminal Outfa, Windward Terminal Outfall 34 . Authority: Environment Agency, Welsh Region Catchment Area: Boundary Of HA 58 & HA 59 Reference: An0033234 Permit Version: 1 Effective Date: 10th September 1987 Issued Date: 10th September 1987 Revocation Date: 16th January 1995 Discharge Type: Unspecified Discharge: Saline Estuary Environment: Receiving Water: Severn Estuary Status: Consent expired Positional Accuracy: Located by supplier to within 10m	A12SE (W)	368	1	312360 167140
13	Discharge Consents Operator: Associated British Ports Property Type: Undefined Or Other Location: Barry Docks . . . Authority: Environment Agency, Welsh Region Catchment Area: Boundary Of HA 58 & HA 59 Reference: An0033235 Permit Version: 1 Effective Date: 10th September 1987 Issued Date: 10th September 1987 Revocation Date: 9th October 1992 Discharge Type: Unspecified Discharge: Saline Estuary Environment: Receiving Water: Severn Estuary Status: Consent expired Positional Accuracy: Located by supplier to within 10m	A12SE (W)	393	1	312330 167160
14	Discharge Consents Operator: Rank Hovis Ltd Property Type: Undefined Or Other Location: Barry Docks Authority: Environment Agency, Welsh Region Catchment Area: Boundary Of HA 58 & HA 59 Reference: An0033204 Permit Version: 1 Effective Date: 10th September 1987 Issued Date: 10th September 1987 Revocation Date: 23rd September 1992 Discharge Type: Unspecified Discharge: Saline Estuary Environment: Receiving Water: Severn Estuary Status: Consent expired Positional Accuracy: Located by supplier to within 10m	A18SE (N)	377	1	312950 167730

Map ID	Details	Quadrant Reference (Compass)	Estimated Distance From Site	Contact	NGR
15	Discharge Consents Operator: The Geest Line Property Type: Undefined Or Other Location: Barry Docks Authority: Environment Agency, Welsh Region Catchment Area: Boundary Of HA 58 & HA 59 Reference: An0033233 Permit Version: 1 Effective Date: 10th September 1987 Issued Date: 10th September 1987 Revocation Date: 23rd September 1992 Discharge Type: Unspecified Discharge: Saline Estuary Environment: Receiving Water: Severn Estuary Status: Consent expired Positional Accuracy: Located by supplier to within 10m	A12SE (SW)	380	1	312450 166960
16	Discharge Consents Operator: Associated British Ports Property Type: Support Services - Sea Transport Location: Windward Terminal Port Of Barry Ba, Port Of Barry Barry Authority: Environment Agency, Welsh Region Catchment Area: Boundary Of HA 58 & HA 59 Reference: AN0274201 Permit Version: 1 Effective Date: 14th July 1997 Issued Date: 14th July 1997 Revocation Date: Not Supplied Discharge Type: Sewage Discharges - Final/Treated Effluent - Not Water Company Discharge: Controlled Sea Environment: Receiving Water: Bristol Channel Status: New Consent (Water Resources Act 1991, Section 88 & Schedule 10 as amended by Environment Act 1995) Positional Accuracy: Located by supplier to within 100m	A13SW (SW)	381	1	312470 166940
17	Discharge Consents Operator: Dwr Cymru Cyfyngedig Property Type: Sewerage Network - Pumping Station - Water Company Location: Atlantic Trading Est Ps Barry Authority: Environment Agency, Welsh Region Catchment Area: Not Given Reference: AN0243401 Permit Version: 2 Effective Date: 1st April 1997 Issued Date: 13th June 1995 Revocation Date: Not Supplied Discharge Type: Sewage Discharges - Pumping Station - Water Company Discharge: Freshwater Stream/River Environment: Receiving Water: River Cadoxton Status: New Consent, by Application (Water Resources Act 1991, Section 88) Positional Accuracy: Located by supplier to within 100m	A14NW (E)	410	1	313260 167430
17	Discharge Consents Operator: Dwr Cymru Cyfyngedig Property Type: Sewerage Network - Pumping Station - Water Company Location: Atlantic Trading Est Ps Barry Authority: Environment Agency, Welsh Region Catchment Area: Not Supplied Reference: An0243401 Permit Version: 1 Effective Date: 1st July 1995 Issued Date: 14th June 1994 Revocation Date: 31st March 1997 Discharge Type: Unspecified Discharge: Freshwater Stream/River Environment: Receiving Water: River Cadoxton Status: Authorisation revokedRevoked Positional Accuracy: Located by supplier to within 10m	A14NW (E)	410	1	313260 167430

Map ID	Details	Quadrant Reference (Compass)	Estimated Distance From Site	Contact	NGR
18	Discharge Consents Operator: Associated British Ports Property Type: Support Services - Sea Transport Location: Barry Docks Outlet 43 No 26 Hoist ., Outlet 43 No 26 Hoist . . Authority: Environment Agency, Welsh Region Catchment Area: Boundary Of HA 58 & HA 59 Reference: An0033243 Permit Version: 1 Effective Date: 10th September 1987 Issued Date: 10th September 1987 Revocation Date: 31st March 1995 Discharge Type: Unspecified Discharge: Saline Estuary Environment: Receiving Water: Severn Estuary Status: Consent expired Positional Accuracy: Located by supplier to within 10m	A18SW (N)	417	1	312790 167790
19	Discharge Consents Operator: Associated British Ports Property Type: Undefined Or Other Location: Barry Docks . . . Authority: Environment Agency, Welsh Region Catchment Area: Boundary Of HA 58 & HA 59 Reference: An0033232 Permit Version: 1 Effective Date: 10th September 1987 Issued Date: 10th September 1987 Revocation Date: 9th October 1992 Discharge Type: Unspecified Discharge: Saline Estuary Environment: Receiving Water: Severn Estuary Status: Consent expired Positional Accuracy: Located by supplier to within 10m	A7NE (SW)	515	1	312370 166850
20	Discharge Consents Operator: Harris Pye Marine Ltd Property Type: Trade (Unknown/Other) Location: Factory At David Davies Road Barry, Barry Docks, Vale Of Glamorgan Authority: Environment Agency, Welsh Region Catchment Area: Not Given Reference: AN0238001 Permit Version: 1 Effective Date: 27th October 1992 Issued Date: 27th October 1992 Revocation Date: Not Supplied Discharge Type: Unspecified Discharge: Freshwater Stream/River Environment: Receiving Water: Barry Docks Status: New Consent, by Application (Water Resources Act 1991, Section 88) Positional Accuracy: Located by supplier to within 100m	A18SW (N)	528	1	312770 167900
21	Discharge Consents Operator: Engineering Supervisor Property Type: Undefined Or Other Location: Rank Hovis Ltd Atlantic Mills Barry, Rank Hovis Limited, Atlantic Mills Atlantic Way, No2 Dock Barry, Vale Of Glamorgan, Cf63 3ra Authority: Environment Agency, Welsh Region Catchment Area: Not Supplied Reference: An0324001 Permit Version: 1 Effective Date: 30th August 2002 Issued Date: 30th August 2002 Revocation Date: 27th October 2006 Discharge Type: Trade Boiler Blowdown Effluent: Unspecified Discharge: Land/Soakaway Environment: Receiving Water: Groundwater Via Soakaway Status: Revoked (Water Resources Act 1991, Section 88 & Schedule 10 as amended by Environment Act 1995) Positional Accuracy: Located by supplier to within 10m	A18SE (NE)	535	1	313070 167850

Map ID	Details	Quadrant Reference (Compass)	Estimated Distance From Site	Contact	NGR
22	Discharge Consents Operator: Associated British Ports Property Type: Support Services - Sea Transport Location: Barry Docks . . . Authority: Environment Agency, Welsh Region Catchment Area: Boundary Of HA 58 & HA 59 Reference: An0033244 Permit Version: 1 Effective Date: 10th September 1987 Issued Date: 10th September 1987 Revocation Date: 9th October 1992 Discharge Type: Unspecified Discharge: Saline Estuary Environment: Receiving Water: Severn Estuary Status: Consent expired Positional Accuracy: Located by supplier to within 10m	A18SE (N)	544	1	312920 167910
23	Discharge Consents Operator: Barry Dock Property Type: Undefined Or Other Location: Barry Docks Authority: Environment Agency, Welsh Region Catchment Area: Boundary Of HA 58 & HA 59 Reference: An0033211 Permit Version: 1 Effective Date: 10th September 1987 Issued Date: 10th September 1987 Revocation Date: 17th May 1993 Discharge Type: Unspecified Discharge: Saline Estuary Environment: Receiving Water: Severn Estuary Status: Consent expired Positional Accuracy: Located by supplier to within 10m	A12NE (NW)	562	1	312270 167570
24	Discharge Consents Operator: Associated British Ports Property Type: Undefined Or Other Location: Premises At Port Of Barry . . . Authority: Environment Agency, Welsh Region Catchment Area: Boundary Of HA 58 & HA 59 Reference: An0033252 Permit Version: 2 Effective Date: 10th July 1992 Issued Date: 10th July 1992 Revocation Date: 11th August 1992 Discharge Type: Unspecified Discharge: Tidal Waters Environment: Receiving Water: Barry Outer Harbour Status: Consent expired Positional Accuracy: Located by supplier to within 10m	A7NE (SW)	604	1	312390 166720
24	Discharge Consents Operator: Associated British Ports Property Type: Undefined Or Other Location: Premises At Port Of Barry . . . Authority: Environment Agency, Welsh Region Catchment Area: Boundary Of HA 58 & HA 59 Reference: An0033252 Permit Version: 1 Effective Date: 10th September 1987 Issued Date: 10th September 1987 Revocation Date: 9th October 1992 Discharge Type: Unspecified Discharge: Tidal Waters Environment: Receiving Water: Barry Outer Harbour Status: Authorisation revokedRevoked Positional Accuracy: Located by supplier to within 10m	A7NE (SW)	604	1	312390 166720

Map ID	Details	Quadrant Reference (Compass)	Estimated Distance From Site	Contact	NGR
25	Discharge Consents Operator: Associated British Ports Property Type: Support Services - Sea Transport Location: Barry Docks Subway Road Outfall 12, Subway Road Outfall 12 . . Authority: Environment Agency, Welsh Region Catchment Area: Boundary Of HA 58 & HA 59 Reference: An0033212 Permit Version: 1 Effective Date: 10th September 1987 Issued Date: 10th September 1987 Revocation Date: 16th January 1995 Discharge Type: Unspecified Discharge: Saline Estuary Environment: Receiving Water: Severn Estuary Status: Consent expired Positional Accuracy: Located by supplier to within 10m	A12NE (W)	641	1	312140 167510
26	Discharge Consents Operator: Hanson Aggregates Property Type: Trade (Unknown/Other) Location: Atlantic Trading Estate Barry, Vale Of Glamorgan, Wales Authority: Environment Agency, Welsh Region Catchment Area: River Cadoxton Reference: Af4010801 Permit Version: 1 Effective Date: 10th July 1974 Issued Date: 10th July 1974 Revocation Date: Not Supplied Discharge Type: Trade Effluent Discharge: Freshwater Stream/River Environment: Receiving Water: River Cadoxton Status: New Consent, by Application (Water Resources Act 1991, Section 88) Positional Accuracy: Located by supplier to within 100m	A19SW (NE)	646	1	313400 167700
26	Discharge Consents Operator: Associated British Ports Property Type: Support Services - Sea Transport Location: Barry Docks Cadaxton River Bridge W, Cadaxton River Bridge Wimbourne, Wimbourne Road . . Authority: Environment Agency, Welsh Region Catchment Area: River Cadoxton Reference: An0033240 Permit Version: 1 Effective Date: 10th September 1987 Issued Date: 10th September 1987 Revocation Date: 16th January 1995 Discharge Type: Unspecified Discharge: Saline Estuary Environment: Receiving Water: Severn Estuary Status: Consent expired Positional Accuracy: Located by supplier to within 10m	A19SW (NE)	674	1	313420 167720
27	Discharge Consents Operator: Associated British Ports Property Type: Undefined Or Other Location: Barry Docks . Authority: Environment Agency, Welsh Region Catchment Area: Boundary Of HA 58 & HA 59 Reference: An0033231 Permit Version: 1 Effective Date: 10th September 1987 Issued Date: 10th September 1987 Revocation Date: 9th October 1992 Discharge Type: Unspecified Discharge: Saline Estuary Environment: Receiving Water: Severn Estuary Status: Consent expired Positional Accuracy: Located by supplier to within 10m	A7NE (SW)	657	1	312220 166800

Map ID	Details	Quadrant Reference (Compass)	Estimated Distance From Site	Contact	NGR
28	Discharge Consents Operator: Dwr Cymru Cyfyngedig Property Type: Sewerage Network - Sewers - Water Company Location: A Combined Sewer Overflow Dyfrig St, Dyfrig Street Cso, Barry Island, Barry Authority: Environment Agency, Welsh Region Catchment Area: Not Supplied Reference: An0382401 Permit Version: 1 Effective Date: 31st March 2005 Issued Date: 30th March 2005 Revocation Date: Not Supplied Discharge Type: Public Sewage: Storm Sewage Overflow Discharge: Saline Estuary Environment: Receiving Water: Barry Dock No1 Status: New Consent (Water Resources Act 1991, Section 88 & Schedule 10 as amended by Environment Act 1995) Positional Accuracy: Located by supplier to within 10m	A12SW (W)	661	1	312068 167105
28	Discharge Consents Operator: Natural Environmental Research Council Property Type: Undefined Or Other Location: Nerc Premises Barry Dock Barry Authority: Environment Agency, Welsh Region Catchment Area: Boundary Of HA 58 & HA 59 Reference: An0033230 Permit Version: 2 Effective Date: 10th October 1992 Issued Date: 10th July 1992 Revocation Date: 12th October 1992 Discharge Type: Unspecified Discharge: Tidal Waters Environment: Receiving Water: Barry Docks Status: Consent expired Positional Accuracy: Located by supplier to within 10m	A12SW (W)	668	1	312060 167110
28	Discharge Consents Operator: Natural Environmental Research Council Property Type: Undefined Or Other Location: Nerc Premises Barry Dock Barry Authority: Environment Agency, Welsh Region Catchment Area: Boundary Of HA 58 & HA 59 Reference: An0033230 Permit Version: 1 Effective Date: 10th September 1987 Issued Date: 10th September 1987 Revocation Date: 9th October 1992 Discharge Type: Unspecified Discharge: Tidal Waters Environment: Receiving Water: Barry Docks Status: Authorisation revokedRevoked Positional Accuracy: Located by supplier to within 10m	A12SW (W)	668	1	312060 167110
29	Discharge Consents Operator: Associated British Ports Property Type: Undefined Or Other Location: Barry Docks Outlet 45 No 29 Base Authority: Environment Agency, Welsh Region Catchment Area: Boundary Of HA 58 & HA 59 Reference: An0033245 Permit Version: 1 Effective Date: 10th September 1987 Issued Date: 10th September 1987 Revocation Date: 9th October 1992 Discharge Type: Unspecified Discharge: Saline Estuary Environment: Receiving Water: Severn Estuary Status: Consent expired Positional Accuracy: Located by supplier to within 10m	A18NE (N)	669	1	313000 168020

Map ID	Details	Quadrant Reference (Compass)	Estimated Distance From Site	Contact	NGR
30	Discharge Consents Operator: Barry Yacht Club Property Type: Recreational & Cultural Location: Barry Yacht Club The Pierhead Barry, The Pierhead Barry Docks Authority: Environment Agency, Welsh Region Catchment Area: Boundary Of HA 58 & HA 59 Reference: AN0215401 Permit Version: 1 Effective Date: 17th May 1990 Issued Date: 17th May 1990 Revocation Date: Not Supplied Discharge Type: Unspecified Discharge: Controlled Sea Environment: Receiving Water: Barry Outer Harbour Status: New Consent, by Application (Water Resources Act 1991, Section 88) Positional Accuracy: Located by supplier to within 100m	A7NE (SW)	675	1	312300 166700
31	Discharge Consents Operator: Associated British Ports Property Type: Support Services - Sea Transport Location: Barry Docks North Side No 1 Dock Ro, North Side No 1 Dock Road Draina, Road Drainage O/Fall 1 . . Authority: Environment Agency, Welsh Region Catchment Area: Boundary Of HA 58 & HA 59 Reference: An0033213 Permit Version: 1 Effective Date: 10th September 1987 Issued Date: 10th September 1987 Revocation Date: 16th January 1995 Discharge Type: Unspecified Discharge: Saline Estuary Environment: Receiving Water: Severn Estuary Status: Consent expired Positional Accuracy: Located by supplier to within 10m	A12NW (W)	696	1	312080 167510
32	Discharge Consents Operator: Associated British Ports Property Type: Undefined Or Other Location: Barry Docks . . Authority: Environment Agency, Welsh Region Catchment Area: Boundary Of HA 58 & HA 59 Reference: An0033247 Permit Version: 1 Effective Date: 10th September 1987 Issued Date: 10th September 1987 Revocation Date: 9th October 1992 Discharge Type: Unspecified Discharge: Saline Estuary Environment: Receiving Water: Severn Estuary Status: Consent expired Positional Accuracy: Located by supplier to within 10m	A18NE (N)	722	1	313080 168050
32	Discharge Consents Operator: Associated British Ports Property Type: Undefined Or Other Location: Barry Docks . . Authority: Environment Agency, Welsh Region Catchment Area: Boundary Of HA 58 & HA 59 Reference: An0033246 Permit Version: 1 Effective Date: 10th September 1987 Issued Date: 10th September 1987 Revocation Date: 9th October 1992 Discharge Type: Unspecified Discharge: Saline Estuary Environment: Receiving Water: Severn Estuary Status: Consent expired Positional Accuracy: Located by supplier to within 10m	A18NE (N)	725	1	313060 168060

Map ID	Details	Quadrant Reference (Compass)	Estimated Distance From Site	Contact	NGR
33	Discharge Consents Operator: Associated British Ports Property Type: Undefined Or Other Location: Barry Docks . . . Authority: Environment Agency, Welsh Region Catchment Area: Boundary Of HA 58 & HA 59 Reference: An0033251 Permit Version: 1 Effective Date: 10th September 1987 Issued Date: 10th September 1987 Revocation Date: 9th October 1992 Discharge Type: Unspecified Discharge: Saline Estuary Environment: Receiving Water: Severn Estuary Status: Consent expired Positional Accuracy: Located by supplier to within 10m	A7NE (SW)	734	1	312200 166710
34	Discharge Consents Operator: Natural Environmental Research Council Property Type: Undefined Or Other Location: Nerc Premises Barry Dock Barry Authority: Environment Agency, Welsh Region Catchment Area: Boundary Of HA 58 & HA 59 Reference: An0033229 Permit Version: 2 Effective Date: 10th October 1992 Issued Date: 10th July 1992 Revocation Date: 12th October 1992 Discharge Type: Unspecified Discharge: Tidal Waters Environment: Receiving Water: Barry No.1 Dock Status: Consent expired Positional Accuracy: Located by supplier to within 10m	A12SW (W)	739	1	311980 167180
34	Discharge Consents Operator: Natural Environmental Research Council Property Type: Undefined Or Other Location: Nerc Premises Barry Dock Barry Authority: Environment Agency, Welsh Region Catchment Area: Boundary Of HA 58 & HA 59 Reference: An0033229 Permit Version: 1 Effective Date: 10th September 1987 Issued Date: 10th September 1987 Revocation Date: 9th October 1992 Discharge Type: Unspecified Discharge: Tidal Waters Environment: Receiving Water: Barry No.1 Dock Status: Authorisation revokedRevoked Positional Accuracy: Located by supplier to within 10m	A12SW (W)	739	1	311980 167180
35	Discharge Consents Operator: Associated British Ports Property Type: Support Services - Sea Transport Location: Barry Docks North Side No 1 Dock Dr, North Side No 1 Dock Drainage No, No 1 Dock Drainage No 14 . . . Authority: Environment Agency, Welsh Region Catchment Area: Boundary Of HA 58 & HA 59 Reference: An0033214 Permit Version: 1 Effective Date: 10th September 1987 Issued Date: 10th September 1987 Revocation Date: 16th January 1995 Discharge Type: Unspecified Discharge: Saline Estuary Environment: Receiving Water: Severn Estuary Status: Consent expired Positional Accuracy: Located by supplier to within 10m	A12NW (W)	755	1	312020 167520

Map ID	Details	Quadrant Reference (Compass)	Estimated Distance From Site	Contact	NGR
36	Discharge Consents Operator: Dwr Cymru Cyfyngedig Property Type: Sewerage Network - Sewers - Water Company Location: Barry Island - Dyfrig Street Authority: Environment Agency, Welsh Region Catchment Area: Boundary Of HA 58 & HA 59 Reference: An0107401 Permit Version: 2 Effective Date: 31st March 2006 Issued Date: 18th March 2005 Revocation Date: 31st December 2005 Discharge Type: Public Sewage: Storm Sewage Overflow Discharge: Freshwater Stream/River Environment: Receiving Water: Barry Docks Via Unnamed Waterc Status: Revoked (Water Resources Act 1991, Section 88 & Schedule 10 as amended by Environment Act 1995) Positional Accuracy: Located by supplier to within 10m	A12SW (W)	779	1	311990 166950
36	Discharge Consents Operator: Dwr Cymru Cyfyngedig Property Type: Sewerage Network - Sewers - Water Company Location: Barry Island - Dyfrig Street Authority: Environment Agency, Welsh Region Catchment Area: Boundary Of HA 58 & HA 59 Reference: AN0107401 Permit Version: 1 Effective Date: 20th October 1989 Issued Date: 20th October 1989 Revocation Date: 30th March 2006 Discharge Type: Unspecified Discharge: Tidal Waters Environment: Receiving Water: Barry Docks Via Unnamed Waterc Status: New Consent, by Application (Water Resources Act 1991, Section 88) Positional Accuracy: Located by supplier to within 100m	A12SW (W)	779	1	311990 166950
37	Discharge Consents Operator: Associated British Ports Property Type: Undefined Or Other Location: Barry Docks . . Authority: Environment Agency, Welsh Region Catchment Area: Boundary Of HA 58 & HA 59 Reference: An0033248 Permit Version: 1 Effective Date: 10th September 1987 Issued Date: 10th September 1987 Revocation Date: 9th October 1992 Discharge Type: Unspecified Discharge: Saline Estuary Environment: Receiving Water: Severn Estuary Status: Consent expired Positional Accuracy: Located by supplier to within 10m	A18NE (N)	785	1	313100 168110
38	Discharge Consents Operator: Associated British Ports Property Type: Support Services - Sea Transport Location: Barry Docks Northside No 1 Dock Roa, Northside No 1 Dock Road Drainag, Road Drainage O/Fall 15 . . Authority: Environment Agency, Welsh Region Catchment Area: Boundary Of HA 58 & HA 59 Reference: An0033215 Permit Version: 1 Effective Date: 10th September 1987 Issued Date: 10th September 1987 Revocation Date: 16th January 1995 Discharge Type: Unspecified Discharge: Saline Estuary Environment: Receiving Water: Severn Estuary Status: Consent expired Positional Accuracy: Located by supplier to within 10m	A12NW (W)	833	1	311940 167530

Map ID	Details	Quadrant Reference (Compass)	Estimated Distance From Site	Contact	NGR
38	Discharge Consents Operator: Associated British Ports Property Type: Undefined Or Other Location: Barry Docks . . . Authority: Environment Agency, Welsh Region Catchment Area: Boundary Of HA 58 & HA 59 Reference: An0033216 Permit Version: 1 Effective Date: 10th September 1987 Issued Date: 10th September 1987 Revocation Date: 9th October 1992 Discharge Type: Unspecified Discharge: Saline Estuary Environment: Receiving Water: Severn Estuary Status: Consent expired Positional Accuracy: Located by supplier to within 10m	A12NW (W)	880	1	311890 167530
39	Discharge Consents Operator: Ici Chemical & Polymers Ltd Property Type: Basic Industry, Chemicals Organic Location: Barry Wimbourne Road Ici Rail Sidin, Wimbourne Road Ici Rail Sidings Authority: Environment Agency, Welsh Region Catchment Area: River Cadoxton Reference: An0069001 Permit Version: 1 Effective Date: 23rd May 1988 Issued Date: 23rd May 1988 Revocation Date: 17th August 1992 Discharge Type: Unspecified Discharge: Land/Soakaway Environment: Receiving Water: Soakaway Status: Consent expired Positional Accuracy: Located by supplier to within 100m	A19SE (NE)	846	1	313500 167900
40	Discharge Consents Operator: Dwr Cymru Cyfyngedig Property Type: Sewerage Network - Pumping Station - Water Company Location: Barry Docks Ps Cso Off Wimbourne Rd, Wimbourne Road, Barry Docks (No.2 Dock), Barry, Vale Of Glamorgan Authority: Environment Agency, Welsh Region Catchment Area: Boundary Of HA 58 & HA 59 Reference: An0037801 Permit Version: 4 Effective Date: 31st March 2007 Issued Date: 26th April 2005 Revocation Date: Not Supplied Discharge Type: Sewage Discharges - Pumping Station - Water Company Discharge: Controlled Sea Environment: Receiving Water: The North West Corner Of Barry Status: New Consent (Water Resources Act 1991, Section 88 & Schedule 10 as amended by Environment Act 1995) Positional Accuracy: Located by supplier to within 10m	A19NW (N)	863	1	313160 168170
40	Discharge Consents Operator: Dwr Cymru Cyfyngedig Property Type: Sewerage Network - Pumping Station - Water Company Location: Barry Docks Ps Cso Off Wimbourne Rd, Wimbourne Road, Barry Docks (No.2 Dock), Barry, Vale Of Glamorgan Authority: Environment Agency, Welsh Region Catchment Area: Boundary Of HA 58 & HA 59 Reference: AN0037801 Permit Version: 3 Effective Date: 31st August 1997 Issued Date: 14th April 1997 Revocation Date: 30th March 2007 Discharge Type: Public Sewage: Storm Sewage Overflow Discharge: Not Specified Environment: Receiving Water: The North West Corner Of Barry Status: Varied by Application - (Water Resources Act 1991, Schedule 10 as amended by Environment Act 1995) Positional Accuracy: Located by supplier to within 100m	A19NW (N)	863	1	313160 168170

Map ID	Details	Quadrant Reference (Compass)	Estimated Distance From Site	Contact	NGR
40	Discharge Consents Operator: Dwr Cymru Cyfyngedig Property Type: Sewerage Network - Pumping Station - Water Company Location: Barry Docks Ps Cso Off Wimbourne Rd, Wimbourne Road, Barry Docks (No.2 Dock), Barry, Vale Of Glamorgan Authority: Environment Agency, Welsh Region Catchment Area: Boundary Of HA 58 & HA 59 Reference: An0037801 Permit Version: 2 Effective Date: 22nd March 1994 Issued Date: 22nd December 1993 Revocation Date: 30th August 1997 Discharge Type: Public Sewage: Storm Sewage Overflow Discharge: Not Specified Environment: Receiving Water: The North West Corner Of Barry Status: Authorisation revokedRevoked Positional Accuracy: Located by supplier to within 10m	A19NW (N)	863	1	313160 168170
40	Discharge Consents Operator: Dwr Cymru Cyfyngedig Property Type: Sewerage Network - Pumping Station - Water Company Location: Barry Docks Ps Cso Off Wimbourne Rd, Wimbourne Road, Barry Docks (No.2 Dock), Barry, Vale Of Glamorgan Authority: Environment Agency, Welsh Region Catchment Area: Boundary Of HA 58 & HA 59 Reference: An0037801 Permit Version: 1 Effective Date: 11th December 1987 Issued Date: 11th December 1987 Revocation Date: 21st March 1994 Discharge Type: Unspecified Discharge: Not Specified Environment: Receiving Water: The North West Corner Of Barry Status: Authorisation revokedRevoked Positional Accuracy: Located by supplier to within 10m	A19NW (N)	863	1	313160 168170
40	Discharge Consents Operator: Associated British Ports Property Type: Sewerage Network - Pumping Station - Water Company Location: Barry Docks Ps Cso Off Wimbourne Rd, Wimbourne Road, Barry Docks (No.2 Dock), Barry, Vale Of Glamorgan Authority: Environment Agency, Welsh Region Catchment Area: Boundary Of HA 58 & HA 59 Reference: An0033249 Permit Version: 1 Effective Date: 10th September 1987 Issued Date: 10th September 1987 Revocation Date: 9th October 1992 Discharge Type: Unspecified Discharge: Saline Estuary Environment: Receiving Water: Severn Estuary Status: Consent expired Positional Accuracy: Located by supplier to within 10m	A19NW (N)	863	1	313160 168170
40	Discharge Consents Operator: Dwr Cymru Cyfyngedig Property Type: Support Services - Sea Transport Location: Barry Docks Authority: Environment Agency, Welsh Region Catchment Area: Boundary Of HA 58 & HA 59 Reference: An0033205 Permit Version: 1 Effective Date: 10th September 1987 Issued Date: 10th September 1987 Revocation Date: 5th August 1992 Discharge Type: Unspecified Discharge: Saline Estuary Environment: Receiving Water: Severn Estuary Status: Consent expired Positional Accuracy: Located by supplier to within 10m	A19NW (NE)	871	1	313180 168170

Map ID	Details	Quadrant Reference (Compass)	Estimated Distance From Site	Contact	NGR
41	Discharge Consents Operator: Associated British Ports Property Type: Support Services - Sea Transport Location: No 1 Dock 'B' East Area Barry Authority: Environment Agency, Welsh Region Catchment Area: Boundary Of HA 58 & HA 59 Reference: AN0033228 Permit Version: 2 Effective Date: 10th October 1992 Issued Date: 10th July 1992 Revocation Date: 6th May 2003 Discharge Type: Trade Effluent Discharge: Saline Estuary Environment: Receiving Water: Severn Estuary Status: Revoked (Water Resources Act 1991, Section 88 & Schedule 10 as amended by Environment Act 1995) Positional Accuracy: Located by supplier to within 100m	A11SE (W)	977	1	311740 167210
41	Discharge Consents Operator: Van Ommeren Tank Terminals Barry Ltd Property Type: Support Services - Sea Transport Location: No 1 Dock 'B' East Area Barry Authority: Environment Agency, Welsh Region Catchment Area: Boundary Of HA 58 & HA 59 Reference: An0033228 Permit Version: 1 Effective Date: 10th September 1987 Issued Date: 10th September 1987 Revocation Date: 9th October 1992 Discharge Type: Unspecified Discharge: Saline Estuary Environment: Receiving Water: Severn Estuary Status: Authorisation revokedRevoked Positional Accuracy: Located by supplier to within 10m	A11SE (W)	977	1	311740 167210
42	Integrated Pollution Controls Name: Npower Cogen Ltd Location: Winbourne Road - Dock 2, Barry, South Glamorgan, Cf63 3dh Authority: Environment Agency, Welsh Region Permit Reference: By4483 Dated: 17th November 2004 Process Type: IPC minor (non-substantial) variation to previous variation Description: 1.3 A (A) Combustion processes within the Fuel & Power Industry Status: Revoked - Now IPPC Positional Accuracy: Manually positioned to the road within the address or location	A19SW (NE)	666	1	313388 167752
43	Integrated Pollution Controls Name: Npower Cogen Ltd Location: Winbourne Road - Dock 2, BARRY, South Glamorgan, CF63 3DH Authority: Environment Agency, Welsh Region Permit Reference: B11835 Dated: 28th June 2001 Process Type: IPC minor (non-substantial) variation to previous variation Description: 1.3 A (A) Combustion processes within the Fuel & Power Industry Status: Authorisation superseded by a substantial or non substantial variationSuperseded Positional Accuracy: Manually positioned to the road within the address or location	A19SW (NE)	678	1	313460 167658
44	Integrated Pollution Controls Name: Npower Cogen Ltd Location: Dow Corning Site, Winbourne Road-Dock 2, BARRY, South Glamorgan, CF63 3DH Authority: Environment Agency, Welsh Region Permit Reference: AY8310 Dated: 18th November 1997 Process Type: IPC new application Description: 1.3 A (A) Combustion processes within the Fuel & Power Industry Status: Authorisation superseded by a substantial or non substantial variationSuperseded Positional Accuracy: Manually positioned to the address or location	A19NW (NE)	766	1	313143 168071

Map ID	Details	Quadrant Reference (Compass)	Estimated Distance From Site	Contact	NGR
44	Integrated Pollution Controls Name: Npower Cogen Ltd Location: Dow Corning Site, Winbourne Road, -dock 2, BARRY, South Glamorgan, CF63 3DH Authority: Environment Agency, Welsh Region Permit Reference: BE3677 Dated: 24th November 1998 Process Type: IPC minor (non-substantial) variation to previous variation Description: 1.3 A (A) Combustion processes within the Fuel & Power Industry Status: Authorisation superseded by a substantial or non substantial variationSuperseded Positional Accuracy: Manually positioned to the address or location	A19NW (NE)	768	1	313148 168071
44	Integrated Pollution Controls Name: Npower Cogen Ltd Location: Dow Corning Site, Winbourne Road-dock 2, BARRY, South Glamorgan, CF63 3DH Authority: Environment Agency, Welsh Region Permit Reference: BA7794 Dated: 23rd March 1998 Process Type: IPC minor (non-substantial) variation to previous variation Description: 1.3 A (A) Combustion processes within the Fuel & Power Industry Status: Authorisation superseded by a substantial or non substantial variationSuperseded Positional Accuracy: Manually positioned to the address or location	A19NW (NE)	771	1	313143 168076
44	Integrated Pollution Controls Name: Npower Cogen Ltd Location: Dow Corning Site, Winbourne Road-Dock 2, BARRY, South Glamorgan, CF63 3DH Authority: Environment Agency, Welsh Region Permit Reference: BF9913 Dated: 15th July 1999 Process Type: IPC major (substantial) variation Description: 1.3 A (A) Combustion processes within the Fuel & Power Industry Status: Authorisation superseded by a substantial or non substantial variationSuperseded Positional Accuracy: Manually positioned to the address or location	A19NW (NE)	773	1	313148 168076
45	Integrated Pollution Prevention And Control Name: Rank Hovis Limited Location: Barry Flour Mill, Atlantic Way, Barry, South Glamorgan, CF63 3RA Authority: Environment Agency, Welsh Region Permit Reference: Bp3376ie Original Permit Ref: Bp3376ie Effective Date: 17th August 2005 Status: Superseded By Variation Application Type: Application App. Sub Type: New Positional Accuracy: Automatically positioned to the address Activity Code: 6.8 A(1) (D) (II) Activity Description: Animal, Vegetable & Food; Treating Etc. Vegetable Raw Materials For Food Greater Than 300T/Day Primary Activity: Y	A18SE (NE)	446	1	313063 167751
45	Integrated Pollution Prevention And Control Name: Premier Foods Group Ltd Location: Barry Flour Mill, Atlantic Mills, Atlantic Way, No. 2 Dock, Barry, Vale Of Glamorgan, CF63 3RA Authority: Environment Agency, Welsh Region Permit Reference: KP3735XW Original Permit Ref: Kp3735xw Effective Date: 25th February 2008 Status: Effective Application Type: Transfer App. Sub Type: Whole limited change in management Positional Accuracy: Manually positioned to the address or location Activity Code: 6.8 A(1) (D) (II) Activity Description: Animal, Vegetable & Food; Treating Etc. Vegetable Raw Materials For Food Greater Than 300T/Day Primary Activity: Y	A18SE (NE)	462	1	313050 167778

Map ID	Details	Quadrant Reference (Compass)	Estimated Distance From Site	Contact	NGR
46	Integrated Pollution Prevention And Control Name: Alembic Manufacturing Ltd Location: Barry Aluminium Chlorohydrate Plant, Unit 6, Wimbourne Buildings, Atlantic Way,, Barry Docks, South Glamorgan, CF63 3RA Authority: Environment Agency, Welsh Region Permit Reference: Mp3431sp Original Permit Ref: Mp3431sp Effective Date: 7th November 2005 Status: Effective Application Type: Application App. Sub Type: New Positional Accuracy: Automatically positioned to the address Activity Code: 4.2 A(1) (A) (I) Activity Description: Inorganic Chemicals; Gases Eg Ammonia, Primary Activity: Y Activity Code: 0.0 Associated Process Activity Description: Associated Process Primary Activity: N	A19SW (NE)	518	1	313176 167760
47	Local Authority Pollution Prevention and Controls Name: Apex Coal Ltd Location: Coal Yard, Off Atlantic Way, No 2 Dock, BARRY, South Glamorgan, CF63 3RA Authority: Vale Of Glamorgan County Borough Council, Environmental Health Department Permit Reference: Vog/11 Dated: Not Supplied Process Type: Local Authority Air Pollution Control Description: PG3/1Blending, packing, loading and use of bulk cement Status: Authorisation has varied Positional Accuracy: Manually positioned within the geographical locality	A13NE (NE)	55	2	312905 167337
48	Local Authority Pollution Prevention and Controls Name: W Baker & Son Ltd Location: Coalyard Opposite Atlantic Way, No 2 Dock, BARRY, South Glamorgan, CF63 3RA Authority: Vale Of Glamorgan County Borough Council, Environmental Health Department Permit Reference: Not Given Dated: 1st March 1993 Process Type: Local Authority Air Pollution Control Description: PG3/5 Coal, coke and coal product processes Status: Authorised Positional Accuracy: Manually positioned to the road within the address or location	A13NE (N)	92	2	312872 167453
49	Local Authority Pollution Prevention and Controls Name: Rmc Readymix (South Wales) Ltd Location: 4 Berth Atlantic Way, South Side - Dock No 2, Barry Docks, BARRY, South Glamorgan, CF63 3 Authority: Vale Of Glamorgan County Borough Council, Environmental Health Department Permit Reference: Bpha/2 Dated: 1st March 1993 Process Type: Local Authority Air Pollution Control Description: PG3/1Blending, packing, loading and use of bulk cement Status: Authorised Positional Accuracy: Manually positioned to the address or location	A13NE (NE)	167	2	312905 167521
49	Local Authority Pollution Prevention and Controls Name: Evans Reid Location: Coal Yard, Off Atlantic Way, No2 Dock, Barry, CF63 Authority: Vale Of Glamorgan County Borough Council, Environmental Health Department Permit Reference: VOG15 Dated: Not Supplied Process Type: Local Authority Air Pollution Control Description: PG3/5 Coal, coke and coal product processes Status: Authorised Positional Accuracy: Manually positioned to the road within the address or location	A13NE (NE)	176	2	312924 167519
49	Local Authority Pollution Prevention and Controls Name: Lafarge Redland Aggregates Limited Location: Berth 4 Atlantic Way, South Side Dock Number 2, Barry Docks, BARRY, South Glamorgan, CF63 Authority: Vale Of Glamorgan County Borough Council, Environmental Health Department Permit Reference: NOT GIVEN Dated: Not Supplied Process Type: Local Authority Air Pollution Control Description: PG3/1Blending, packing, loading and use of bulk cement Status: Application Not Yet Authorised Positional Accuracy: Located by supplier to within 100m	A13NE (N)	196	2	312907 167552

Map ID	Details	Quadrant Reference (Compass)	Estimated Distance From Site	Contact	NGR
50	Local Authority Pollution Prevention and Controls Name: Hanson Building Material Europe Ltd Location: Atlantic Trading Estate, Wimborne Road, Barry Docks, BARRY, CF63 Authority: Vale Of Glamorgan County Borough Council, Environmental Health Department Permit Reference: Vog/4 Dated: 1st April 2004 Process Type: Local Authority Air Pollution Control Description: PG3/1 Blending, packing, loading and use of bulk cement Status: Authorised Positional Accuracy: Manually positioned to the address or location	A19SW (NE)	639	2	313392 167698
51	Local Authority Pollution Prevention and Controls Name: Lafarge Redland Aggregates Ltd Location: Hudd Road, No 1 Dock, BARRY, South Glamorgan, CF63 4AB Authority: Vale Of Glamorgan County Borough Council, Environmental Health Department Permit Reference: Vog/9 Dated: Not Supplied Process Type: Local Authority Air Pollution Control Description: PG3/1 Blending, packing, loading and use of bulk cement Status: Authorisation revoked Positional Accuracy: Manually positioned to the address or location	A12NW (W)	869	2	311926 167591
	Nearest Surface Water Feature	A13NW (NW)	97	-	312688 167355
52	Pollution Incidents to Controlled Waters Property Type: Not Given Location: Location Description Not Available Authority: Environment Agency, Welsh Region Pollutant: Unknown Note: Weather Incident Date: 27th June 1992 Incident Reference: 4455 Catchment Area: Not Given Receiving Water: Not Given Cause of Incident: Effluent Discharge Incident Severity: Category 3 - Minor Incident Positional Accuracy: Located by supplier to within 100m	A14NW (E)	325	1	313200 167295
52	Pollution Incidents to Controlled Waters Property Type: Not Given Location: Downstream Of Bp Authority: Environment Agency, Welsh Region Pollutant: Industrial Solid Waste Note: Deliberate Act Incident Date: 11th July 1991 Incident Reference: 1550 Catchment Area: Not Given Receiving Water: Not Given Cause of Incident: Effluent Discharge Incident Severity: Category 2 - Significant Incident Positional Accuracy: Located by supplier to within 100m	A14NW (E)	325	1	313200 167300
52	Pollution Incidents to Controlled Waters Property Type: Not Given Location: Budget Mix Concrete, BARRY Authority: Environment Agency, Welsh Region Pollutant: Oils - Diesel (Including Agricultural) Note: Not Supplied Incident Date: 21st July 1991 Incident Reference: 674 Catchment Area: Not Given Receiving Water: Not Given Cause of Incident: Unknown Incident Severity: Category 2 - Significant Incident Positional Accuracy: Located by supplier to within 100m	A14SW (E)	327	1	313200 167250
52	Pollution Incidents to Controlled Waters Property Type: Not Given Location: Bendrick Rock, Barry Docks, BARRY Authority: Environment Agency, Welsh Region Pollutant: Chemicals - Paints / Dyes Note: Deliberate; River Cadoxton Incident Date: 31st July 1998 Incident Reference: 36374 Catchment Area: Not Given Receiving Water: Not Given Cause of Incident: Direct Discharge Incident Severity: Category 3 - Minor Incident Positional Accuracy: Located by supplier to within 100m	A14NW (E)	375	1	313250 167300

Map ID	Details	Quadrant Reference (Compass)	Estimated Distance From Site	Contact	NGR
53	Pollution Incidents to Controlled Waters Property Type: Not Given Location: Chemical Works, BARRY Authority: Environment Agency, Welsh Region Pollutant: Chemicals - Paints / Dyes Note: Deliberate; River Cadoxton Incident Date: 9th July 1998 Incident Reference: 36199 Catchment Area: Not Given Receiving Water: Not Given Cause of Incident: Direct Discharge Incident Severity: Category 3 - Minor Incident Positional Accuracy: Located by supplier to within 100m	A14SW (E)	337	1	313200 167200
53	Pollution Incidents to Controlled Waters Property Type: Not Given Location: Atlantic Trading Estate Authority: Environment Agency, Welsh Region Pollutant: Chemicals - Paints / Dyes Note: Deliberate; River Cadoxton Incident Date: 9th July 1998 Incident Reference: 36199 Catchment Area: Not Given Receiving Water: Not Given Cause of Incident: Direct Discharge Incident Severity: Category 3 - Minor Incident Positional Accuracy: Located by supplier to within 100m	A14SW (E)	338	1	313200 167195
53	Pollution Incidents to Controlled Waters Property Type: Not Given Location: Location Description Not Available Authority: Environment Agency, Welsh Region Pollutant: Chemicals - Paints / Dyes Note: Deliberate; River Cadoxton Incident Date: 9th July 1998 Incident Reference: 36199 Catchment Area: Not Given Receiving Water: Not Given Cause of Incident: Direct Discharge Incident Severity: Category 3 - Minor Incident Positional Accuracy: Located by supplier to within 100m	A14SW (E)	343	1	313205 167195
54	Pollution Incidents to Controlled Waters Property Type: Not Given Location: Ici Authority: Environment Agency, Welsh Region Pollutant: Farm Effluent/Slurry Note: Not Supplied Incident Date: 13th April 1991 Incident Reference: 243 Catchment Area: Not Given Receiving Water: Not Given Cause of Incident: Unknown Incident Severity: Category 2 - Significant Incident Positional Accuracy: Located by supplier to within 100m	A14NW (E)	391	1	313250 167400
55	Pollution Incidents to Controlled Waters Property Type: Boats/Ships Location: Barry Docks, BARRY Authority: Environment Agency, Welsh Region Pollutant: Farm Effluent/Slurry Note: Accidental Spillage/Leakage Incident Date: 15th April 1991 Incident Reference: 270 Catchment Area: Not Given Receiving Water: Not Given Cause of Incident: Spillage Incident Severity: Category 2 - Significant Incident Positional Accuracy: Located by supplier to within 100m	A12SE (SW)	392	1	312400 167000
56	Pollution Incidents to Controlled Waters Property Type: Not Given Location: Barry Docks, BARRY Authority: Environment Agency, Welsh Region Pollutant: Crude Sewage Note: Not Supplied Incident Date: 5th August 1994 Incident Reference: 21253 Catchment Area: Not Given Receiving Water: Not Given Cause of Incident: Unknown Incident Severity: Category 2 - Significant Incident Positional Accuracy: Located by supplier to within 100m	A12NE (W)	423	1	312300 167300

Map ID	Details	Quadrant Reference (Compass)	Estimated Distance From Site	Contact	NGR
57	Pollution Incidents to Controlled Waters Property Type: Not Given Location: Budget Mix, Atlantic Trading Authority: Environment Agency, Welsh Region Pollutant: Crude Sewage Note: Not Supplied Incident Date: 27th July 1991 Incident Reference: 1194 Catchment Area: Not Given Receiving Water: Not Given Cause of Incident: Unknown Incident Severity: Category 2 - Significant Incident Positional Accuracy: Located by supplier to within 100m	A14NW (E)	425	1	313300 167300
58	Pollution Incidents to Controlled Waters Property Type: Not Given Location: Lantic Trading Estate, Barry Docks, BARRY Authority: Environment Agency, Welsh Region Pollutant: Unknown Note: Not Supplied Incident Date: 2nd March 1991 Incident Reference: 97 Catchment Area: Not Given Receiving Water: Not Given Cause of Incident: Unknown Incident Severity: Category 2 - Significant Incident Positional Accuracy: Located by supplier to within 100m	A14SW (SE)	433	1	313200 167000
59	Pollution Incidents to Controlled Waters Property Type: Not Given Location: Lantic, Trading Estate, Barry Docks, BARRY Authority: Environment Agency, Welsh Region Pollutant: Farm Effluent/Slurry Note: Not Supplied Incident Date: 31st January 1995 Incident Reference: 22224 Catchment Area: Not Given Receiving Water: Not Given Cause of Incident: Unknown Incident Severity: Category 3 - Minor Incident Positional Accuracy: Located by supplier to within 100m	A14NW (NE)	470	1	313300 167500
60	Pollution Incidents to Controlled Waters Property Type: Not Given Location: Lantic Trading Estate Authority: Environment Agency, Welsh Region Pollutant: Washery Effluent Note: Not Supplied Incident Date: 21st June 1991 Incident Reference: 1253 Catchment Area: Not Given Receiving Water: Not Given Cause of Incident: Unknown Incident Severity: Category 2 - Significant Incident Positional Accuracy: Located by supplier to within 100m	A14NW (NE)	599	1	313400 167600
61	Pollution Incidents to Controlled Waters Property Type: Not Given Location: Atlantic Trading Estate Authority: Environment Agency, Welsh Region Pollutant: Crude Sewage Note: Accident Incident Date: 12th April 1997 Incident Reference: 31983 Catchment Area: Not Given Receiving Water: Not Given Cause of Incident: Leakage Incident Severity: Category 3 - Minor Incident Positional Accuracy: Located by supplier to within 100m	A19SW (NE)	674	1	313400 167750
61	Pollution Incidents to Controlled Waters Property Type: Not Given Location: Roundabout, Near Atlantic Trading Estate Authority: Environment Agency, Welsh Region Pollutant: Sewage - Treated Effluent Note: Not Supplied Incident Date: 11th April 1995 Incident Reference: 23302 Catchment Area: Not Given Receiving Water: Not Given Cause of Incident: Unknown Incident Severity: Category 3 - Minor Incident Positional Accuracy: Located by supplier to within 100m	A19SW (NE)	716	1	313450 167750

Map ID	Details	Quadrant Reference (Compass)	Estimated Distance From Site	Contact	NGR
62	Pollution Incidents to Controlled Waters Property Type: Boats/Ships Location: Barry No 2 Dock, BARRY Authority: Environment Agency, Welsh Region Pollutant: Unknown Note: Deliberate Act Incident Date: 8th October 1994 Incident Reference: 21358 Catchment Area: Not Given Receiving Water: Not Given Cause of Incident: Leakage Incident Severity: Category 3 - Minor Incident Positional Accuracy: Located by supplier to within 100m	A18NE (N)	684	1	313100 168000
63	Pollution Incidents to Controlled Waters Property Type: Not Given Location: Location Description Not Available Authority: Environment Agency, Welsh Region Pollutant: Chlorinated Water Note: Not Supplied Incident Date: 29th July 1994 Incident Reference: 20962 Catchment Area: Not Given Receiving Water: Not Given Cause of Incident: Unknown Incident Severity: Category 3 - Minor Incident Positional Accuracy: Located by supplier to within 100m	A19NW (NE)	730	1	313200 168000
64	Pollution Incidents to Controlled Waters Property Type: Boats/Ships Location: Jacksons Bay Authority: Environment Agency, Welsh Region Pollutant: Unknown Note: Mechanical Failure Incident Date: 23rd May 1992 Incident Reference: 4132 Catchment Area: Not Given Receiving Water: Not Given Cause of Incident: Unknown Incident Severity: Category 3 - Minor Incident Positional Accuracy: Located by supplier to within 100m	A7SE (SW)	855	1	312200 166550
64	Pollution Incidents to Controlled Waters Property Type: Not Given Location: Slipway Authority: Environment Agency, Welsh Region Pollutant: Miscellaneous - Tip Leachate Note: Not Supplied Incident Date: 2nd December 1994 Incident Reference: 22051 Catchment Area: Not Given Receiving Water: Not Given Cause of Incident: Unknown Incident Severity: Category 2 - Significant Incident Positional Accuracy: Located by supplier to within 100m	A7SE (SW)	894	1	312200 166500
65	Prosecutions Relating to Authorised Processes Location: Spider Camp, Hayes Road, Atlantic Trading Estate, Barry, Cf63 Prosecution Text: Disposing of controlled waste on land without a WML Prosecution Act: Epa90 S33(1)(B) Hearing Date: 12th October 2005 Verdict: Guilty Fine: 24000 Costs: 5550 Positional Accuracy: Manually positioned to the road within the address or location	A19SE (NE)	734	1	313526 167648
66	Prosecutions Relating to Authorised Processes Location: Hayes Lane, Barry, CF64 5SF Prosecution Text: Knowingly Permitting Controlled Waste To Be Deposited At Hayes Lane. Prosecution Act: Epa90 S33 & S34 Hearing Date: 19th February 2002 Verdict: Guilty Fine: 750 Costs: 250 Positional Accuracy: Manually positioned to the road within the address or location	A14NE (E)	902	1	313763 167447

Map ID	Details	Quadrant Reference (Compass)	Estimated Distance From Site	Contact	NGR
67	Substantiated Pollution Incident Register Authority: Environment Agency - Welsh Region, South East Area Incident Date: 1st October 2003 Incident Reference: 193772 Water Impact: Category 4 - No Impact Air Impact: Category 2 - Significant Incident Land Impact: Category 2 - Significant Incident Positional Accuracy: Located by supplier to within 10m Pollutant: Atmospheric Pollutants And Effects: Smoke Pollutant: Asbestos Waste	A14NE (E)	855	1	313707 167485
68	Water Abstractions Operator: Evans & Reid Coal Co Ltd Licence Number: 21/58/11/0011 Permit Version: 102 Location: Cadoxton River At Barry Authority: Environment Agency, Welsh Region Abstraction: Other Industrial/Commercial/Public Services: Dust Suppression Abstraction Type: Water may be abstracted from a single point Source: Tidal Daily Rate (m3): Not Supplied Yearly Rate (m3): Not Supplied Details: Coal Depot At Barry Docks Authorised Start: 01 January Authorised End: 31 December Permit Start Date: 1st October 2005 Permit End Date: Not Supplied Positional Accuracy: Located by supplier to within 10m	A14SW (E)	298	1	313164 167218
68	Water Abstractions Operator: Evans & Reid Coal Co Ltd Licence Number: 21/58/11/0011 Permit Version: 102 Location: Cadoxton River At Barry Authority: Environment Agency, Welsh Region Abstraction: Other Industrial/Commercial/Public Services: Make-Up Or Top Up Water Abstraction Type: Water may be abstracted from a single point Source: Tidal Daily Rate (m3): Not Supplied Yearly Rate (m3): Not Supplied Details: Not Supplied Authorised Start: 01 January Authorised End: 31 December Permit Start Date: 1st October 2005 Permit End Date: Not Supplied Positional Accuracy: Located by supplier to within 10m	A14SW (E)	298	1	313164 167218
68	Water Abstractions Operator: Evans & Reid Coal Co Ltd Licence Number: 21/58/11/0011 Permit Version: 102 Location: Cadoxton River At Barry Authority: Environment Agency, Welsh Region Abstraction: Other Industrial/Commercial/Public Services: Mineral Washing Abstraction Type: Water may be abstracted from a single point Source: Tidal Daily Rate (m3): Not Supplied Yearly Rate (m3): Not Supplied Details: Not Supplied Authorised Start: 01 January Authorised End: 31 December Permit Start Date: 1st October 2005 Permit End Date: Not Supplied Positional Accuracy: Located by supplier to within 10m	A14SW (E)	298	1	313164 167218
68	Water Abstractions Operator: Apex Coal Ltd Licence Number: 21/58/11/0011 Permit Version: 101 Location: Cadoxton River At Barry Authority: Environment Agency, Welsh Region Abstraction: Other Industrial/Commercial/Public Services: Dust Suppression Abstraction Type: Water may be abstracted from a single point Source: Tidal Daily Rate (m3): Not Supplied Yearly Rate (m3): Not Supplied Details: Coal Depot At Barry Docks Authorised Start: 01 January Authorised End: 31 December Permit Start Date: 25th June 2001 Permit End Date: Not Supplied Positional Accuracy: Located by supplier to within 10m	A14SW (E)	298	1	313164 167218

Map ID	Details	Quadrant Reference (Compass)	Estimated Distance From Site	Contact	NGR
68	Water Abstractions Operator: Apex Coal Ltd Licence Number: 21/58/11/0011 Permit Version: 101 Location: Cadoxton River At Barry Authority: Environment Agency, Welsh Region Abstraction: Other Industrial/Commercial/Public Services: Make-Up Or Top Up Water Abstraction Type: Water may be abstracted from a single point Source: Tidal Daily Rate (m3): Not Supplied Yearly Rate (m3): Not Supplied Details: Not Supplied Authorised Start: 01 January Authorised End: 31 December Permit Start Date: 25th June 2001 Permit End Date: Not Supplied Positional Accuracy: Located by supplier to within 10m	A14SW (E)	298	1	313164 167218
68	Water Abstractions Operator: Apex Coal Ltd Licence Number: 21/58/11/0011 Permit Version: 101 Location: Cadoxton River At Barry Authority: Environment Agency, Welsh Region Abstraction: Other Industrial/Commercial/Public Services: Mineral Washing Abstraction Type: Water may be abstracted from a single point Source: Tidal Daily Rate (m3): Not Supplied Yearly Rate (m3): Not Supplied Details: Not Supplied Authorised Start: 01 January Authorised End: 31 December Permit Start Date: 25th June 2001 Permit End Date: Not Supplied Positional Accuracy: Located by supplier to within 10m	A14SW (E)	298	1	313164 167218
68	Water Abstractions Operator: Partners For The Time Being Of W Baker & Sons (Barry) Ltd Licence Number: 21/58/11/0011 Permit Version: 100 Location: Cadoxton River At Barry Authority: Environment Agency, Welsh Region Abstraction: Other Industrial/Commercial/Public Services: Make-Up Or Top Up Water Abstraction Type: Water may be abstracted from a single point Source: Tidal Daily Rate (m3): Not Supplied Yearly Rate (m3): Not Supplied Details: River Cadoxton Authorised Start: 01 January Authorised End: 31 December Permit Start Date: 24th April 1996 Permit End Date: Not Supplied Positional Accuracy: Located by supplier to within 100m	A14SW (E)	298	1	313164 167218
68	Water Abstractions Operator: Partners For The Time Being Of W Baker & Sons (Barry) Ltd Licence Number: 21/58/11/0011 Permit Version: 100 Location: Cadoxton River At Barry Authority: Environment Agency, Welsh Region Abstraction: Other Industrial/Commercial/Public Services: Dust Suppression Abstraction Type: Water may be abstracted from a single point Source: Tidal Daily Rate (m3): Not Supplied Yearly Rate (m3): Not Supplied Details: Licenced from 01-Jan to 31-Dec Authorised Start: 01 January Authorised End: 31 December Permit Start Date: 24th April 1996 Permit End Date: Not Supplied Positional Accuracy: Approximate location provided by supplier	A14SW (E)	299	1	313164 167213

Map ID	Details	Quadrant Reference (Compass)	Estimated Distance From Site	Contact	NGR
68	Water Abstractions Operator: Partners For The Time Being Of W Baker & Sons (Barry) Ltd Licence Number: 21/58/11/0011 Permit Version: 100 Location: Cadoxton River At Barry Authority: Environment Agency, Welsh Region Abstraction: Other Industrial/Commercial/Public Services: Mineral Washing Abstraction Type: Water may be abstracted from a single point Source: Tidal Daily Rate (m3): Not Supplied Yearly Rate (m3): Not Supplied Details: Licenced from 01-Jan to 31-Dec Authorised Start: 01 January Authorised End: 31 December Permit Start Date: 24th April 1996 Permit End Date: Not Supplied Positional Accuracy: Approximate location provided by supplier	A14SW (E)	304	1	313169 167213
	Water Abstractions Operator: Hyper Value Holdings Limited Licence Number: 21/58/31/0031 Permit Version: 1 Location: Borehole At Barry Island Pleasure Park Authority: Environment Agency, Welsh Region Abstraction: Holiday Sites; Camp Sites And Tourist Attractions: General Use (Medium Loss) Abstraction Type: Water may be abstracted from a single point Source: Groundwater Daily Rate (m3): Not Supplied Yearly Rate (m3): Not Supplied Details: Barry Island Pleasure Park Authorised Start: 01 January Authorised End: 31 December Permit Start Date: 21st May 2004 Permit End Date: Not Supplied Positional Accuracy: Located by supplier to within 10m	A6NE (SW)	1255	1	311620 166620
	Water Abstractions Operator: Hyper Value Holdings Limited Licence Number: 21/58/31/0030 Permit Version: 100 Location: Borehole At Barry Island Pleasure Park Authority: Environment Agency, Welsh Region Abstraction: Holiday Sites; Camp Sites And Tourist Attractions: General Use (Medium Loss) Abstraction Type: Water may be abstracted from a single point Source: Groundwater Daily Rate (m3): Not Supplied Yearly Rate (m3): Not Supplied Details: Borehole - Max Depth 60 M & Dia. 150 Mm Authorised Start: 01 January Authorised End: 31 December Permit Start Date: 21st March 1997 Permit End Date: Not Supplied Positional Accuracy: Located by supplier to within 10m	A6NE (SW)	1255	1	311620 166620
	Water Abstractions Operator: Dow Corning Ltd Licence Number: 21/58/11/0003 Permit Version: 100 Location: River Cadoxton At Dow Corning Authority: Environment Agency, Welsh Region Abstraction: Chemicals: General Use (High Loss) Abstraction Type: Water may be abstracted from a single point Source: Surface Daily Rate (m3): Not Supplied Yearly Rate (m3): Not Supplied Details: R.Cadoxton Authorised Start: 01 January Authorised End: 31 December Permit Start Date: 5th September 1997 Permit End Date: Not Supplied Positional Accuracy: Located by supplier to within 100m	A25SE (NE)	1694	1	314190 168395

Map ID	Details	Quadrant Reference (Compass)	Estimated Distance From Site	Contact	NGR
	Water Abstractions Operator: Dow Corning Ltd Licence Number: 21/58/11/0003 Permit Version: 101 Location: River Cadoxton At Dow Corning Authority: Environment Agency, Welsh Region Abstraction: Chemicals: General Use (High Loss) Abstraction Type: Water may be abstracted from a single point Source: Surface Daily Rate (m3): Not Supplied Yearly Rate (m3): Not Supplied Details: Dow Corning Barry Authorised Start: 01 January Authorised End: 31 December Permit Start Date: 8th June 2004 Permit End Date: Not Supplied Positional Accuracy: Located by supplier to within 10m	A25SE (NE)	1697	1	314190 168400
	Water Abstractions Operator: Dow Corning Ltd Licence Number: 21/58/11/0003 Permit Version: 100 Location: River Cadoxton At Dow Corning Authority: Environment Agency, Welsh Region Abstraction: Chemicals: Evaporative Cooling Abstraction Type: Water may be abstracted from a single point Source: Surface Daily Rate (m3): Not Supplied Yearly Rate (m3): Not Supplied Details: R.Cadoxton Authorised Start: 01 January Authorised End: 31 December Permit Start Date: 5th September 1997 Permit End Date: Not Supplied Positional Accuracy: Located by supplier to within 100m	A25SE (NE)	1697	1	314190 168400
	Water Abstractions Operator: Dow Corning Ltd Licence Number: 21/58/11/0003 Permit Version: 100 Location: River Cadoxton At Dow Corning Authority: Environment Agency, Welsh Region Abstraction: Chemicals: General Use (Medium Loss) Abstraction Type: Water may be abstracted from a single point Source: Surface Daily Rate (m3): Not Supplied Yearly Rate (m3): Not Supplied Details: River Cadoxton At Dow Corning Authorised Start: 01 January Authorised End: 31 December Permit Start Date: 5th September 1997 Permit End Date: Not Supplied Positional Accuracy: Located by supplier to within 100m	A25SE (NE)	1698	1	314195 168395
	Water Abstractions Operator: Dow Corning Ltd Licence Number: 21/58/11/0003 Permit Version: 100 Location: River Cadoxton At Dow Corning Authority: Environment Agency, Welsh Region Abstraction: Chemicals: Process Water Abstraction Type: Water may be abstracted from a single point Source: Surface Daily Rate (m3): Not Supplied Yearly Rate (m3): Not Supplied Details: River Cadoxton At Dow Corning Authorised Start: 01 January Authorised End: 31 December Permit Start Date: 5th September 1997 Permit End Date: Not Supplied Positional Accuracy: Located by supplier to within 100m	A25SE (NE)	1701	1	314195 168400
	Groundwater Vulnerability Geological Classification: Minor Aquifer (Variably permeable) - These can be fractured or potentially fractured rocks, which do not have a high primary permeability, or other formations of variable permeability including unconsolidated deposits. Although not producing large quantities of water for abstraction, they are important for local supplies and in supplying base flow to rivers Soil Classification: Soils of High Leaching Potential (U) - Soil information for restored mineral workings and urban areas is based on fewer observations than elsewhere. A worst case vulnerability classification (H) assumed, until proved otherwise Map Sheet: Sheet 36 Mid Glamorgan Scale: 1:100,000	A13SE (SE)	0	1	312929 167215

Map ID	Details	Quadrant Reference (Compass)	Estimated Distance From Site	Contact	NGR
	Drift Deposits None				
	Extreme Flooding from Rivers or Sea without Defences Flood Plain Type: Tidal Boundary Accuracy: As Supplied	A13SE (SE)	0	1	312897 167180
	Extreme Flooding from Rivers or Sea without Defences Flood Plain Type: Tidal Boundary Accuracy: As Supplied	A13SE (E)	229	1	313070 167170
	Extreme Flooding from Rivers or Sea without Defences Flood Plain Type: Tidal Boundary Accuracy: As Supplied	A13SE (E)	235	1	313090 167195
	Extreme Flooding from Rivers or Sea without Defences Flood Plain Type: Tidal Boundary Accuracy: As Supplied	A13SE (E)	237	1	313095 167200
	Flooding from Rivers or Sea without Defences Flood Plain Type: Tidal Boundary Accuracy: As Supplied	A13SE (S)	0	1	312820 167215
	Flooding from Rivers or Sea without Defences Flood Plain Type: Combined Tidal and Fluvial Boundary Accuracy: As Supplied	A13SE (E)	229	1	313070 167170
	Flooding from Rivers or Sea without Defences Flood Plain Type: Combined Tidal and Fluvial Boundary Accuracy: As Supplied	A13SE (E)	235	1	313090 167195
	Flooding from Rivers or Sea without Defences Flood Plain Type: Combined Tidal and Fluvial Boundary Accuracy: As Supplied	A13SE (E)	237	1	313095 167200
	Flooding from Rivers or Sea without Defences Flood Plain Type: Fluvial Boundary Accuracy: As Supplied	A13SE (E)	246	1	313110 167215
	Areas Benefiting from Flood Defences None				
	Flood Water Storage Areas None				
	Flood Defences None				

Map ID	Details	Quadrant Reference (Compass)	Estimated Distance From Site	Contact	NGR
69	Historical Landfill Sites Licence Holder: BP Chemicals Limited Location: Atlantic Trading Estate, Atlantic Crescent, Barry, South Glamorgan Name: Barry Docks Area A Operator Location: Not Supplied Boundary Accuracy: As Supplied Provider Reference: EAHLD14908 First Input Date: 31st December 1945 Last Input Date: 31st December 1994 Specified Waste: Deposited Waste included Industrial and Special Waste, and Liquid Sludge Type: EA Waste Ref: Not Supplied Regis Ref: Not Supplied WRC Ref: 6950/0007 BGS Ref: Not Supplied Other Ref: 4	A13NW (NW)	0	1	312791 167280
70	Historical Landfill Sites Licence Holder: BP Chemicals Limited Location: Atlantic Trading Estate, Atlantic Crescent, Barry, South Glamorgan Name: Barry Docks Area A and B Operator Location: Not Supplied Boundary Accuracy: As Supplied Provider Reference: EAHLD14909 First Input Date: 31st December 1945 Last Input Date: 31st December 1994 Specified Waste: Deposited Waste included Inert, Industrial, Commercial, Household and Special Waste Type: Special Waste EA Waste Ref: Not Supplied Regis Ref: Not Supplied WRC Ref: 6950/0008 BGS Ref: Not Supplied Other Ref: 16	A13NW (NW)	0	1	312791 167280
71	Historical Landfill Sites Licence Holder: BP Chemicals Limited Location: Atlantic Trading Estate, Atlantic Crescent, Barry, South Glamorgan Name: Barry Docks Area B Operator Location: Not Supplied Boundary Accuracy: As Supplied Provider Reference: EAHLD14911 First Input Date: 31st December 1945 Last Input Date: 31st December 1994 Specified Waste: Deposited Waste included Industrial Waste Type: EA Waste Ref: Not Supplied Regis Ref: Not Supplied WRC Ref: 6950/0009 BGS Ref: Not Supplied Other Ref: 8	A13SW (SW)	108	1	312698 167107
72	Historical Landfill Sites Licence Holder: Associated British Ports Location: Off Cory Way, Barry, Vale Of Glamorgan Name: Barry Graving Dock Operator Location: 150 Holborn, London Boundary Accuracy: As Supplied Provider Reference: EAHLD14914 First Input Date: 1st January 1996 Last Input Date: 30th November 1996 Specified Waste: Deposited Waste included Industrial, Household and Special Waste Type: EA Waste Ref: 30147 Regis Ref: WU1/L/ASS001 WRC Ref: 6950/0012 BGS Ref: Not Supplied Other Ref: 61	A13NW (NW)	368	1	312463 167506
73	Historical Landfill Sites Licence Holder: Not Supplied Location: Barry Dock No 2, Wimbourne Road, Barry, South Glamorgan Name: Atlantic Trading Estate Operator Location: Not Supplied Boundary Accuracy: As Supplied Provider Reference: EAHLD14491 First Input Date: 31st December 1993 Last Input Date: 30th April 1996 Specified Waste: Deposited Waste included Inert, Industrial, Household and Special Waste Type: EA Waste Ref: Not Supplied Regis Ref: Not Supplied WRC Ref: 6950/0006 BGS Ref: Not Supplied Other Ref: 6950/0060	A19SW (NE)	488	1	313207 167691

Map ID	Details	Quadrant Reference (Compass)	Estimated Distance From Site	Contact	NGR
74	Historical Landfill Sites Licence Holder: F J H Brackett Location: Atlantic Trading Estate, Wimbourne Road, Barry, South Glamorgan Name: Barry Dock No.1 Operator Location: Not Supplied Boundary Accuracy: As Supplied Provider Reference: EAHLD14907 First Input Date: 31st December 1944 Last Input Date: 31st July 1981 Specified Waste: Deposited Waste included Inert, Industrial and Household Waste Type: EA Waste Ref: Not Supplied Regis Ref: Not Supplied WRC Ref: 6950/0005 BGS Ref: Not Supplied Other Ref: 6, 6950/0025	A19SW (NE)	488	1	313207 167691
75	Historical Landfill Sites Licence Holder: Dow Corning Limited Location: Wimbourne Road, Barry, South Glamorgan Name: Barry Factory Salt Water Pond Operator Location: Not Supplied Boundary Accuracy: As Supplied Provider Reference: EAHLD14913 First Input Date: 31st December 1972 Last Input Date: Not Supplied Specified Waste: Deposited Waste included Inert, Industrial, Household and Special Waste, and Type: Liquid Sludge EA Waste Ref: Not Supplied Regis Ref: Not Supplied WRC Ref: 6950/0011 BGS Ref: Not Supplied Other Ref: 22A	A19NW (NE)	853	1	313402 168008
76	Licensed Waste Management Facilities (Landfill Boundaries) Name: Graving Dock Licence Number: 30147 Location: Graving Docks Landfill, 1 & 2 Dock, Off Cory Way, Barry Docks, Barry, Vale Of Glam, CF1 7QB Licence Holder: Associated British Ports Authority: Environment Agency - Welsh Region, South East Area Site Category: Other Landfill Sites Taking Special Waste Max Input Rate: Large (Equal to or greater than 75,000 tonnes per year) Licence Status: Inactive Issued: 11th October 1994 Positional Accuracy: Positioned by the supplier Boundary Accuracy: As Supplied	A13NW (NW)	366	1	312466 167507
77	Licensed Waste Management Facilities (Landfill Boundaries) Name: Not Supplied Licence Number: 30147 Location: Not Supplied Licence Holder: Not Supplied Authority: Environment Agency - Welsh Region, Northern Area Site Category: Not Supplied Max Input Rate: Not Supplied Licence Status: Inactive Issued: Not Supplied Positional Accuracy: Positioned by the supplier Boundary Accuracy: As Supplied	A13NW (NW)	366	1	312466 167507
78	Licensed Waste Management Facilities (Locations) Licence Number: 30362 Location: 19 Atlantic Crescent, Barry Docks, Barry, Vale Of Glam, CF63 3RG Operator Name: Levics Len Operator Location: Sub Unit 1, 19 Atlantic Crescent, Barry Docks, Barry, Vale Of Glam, CF63 3RF Authority: Environment Agency - Welsh Region, South East Area Site Category: End of Life Vehicles Licence Status: Issued Issued: 14th June 2005 Last Modified: Not Supplied Expires: Not Supplied Suspended: Not Supplied Revoked: Not Supplied Surrendered: Not Supplied IPPC Reference: Not Supplied Positional Accuracy: Located by supplier to within 10m	A13NE (NE)	294	1	313114 167490

Map ID	Details	Quadrant Reference (Compass)	Estimated Distance From Site	Contact	NGR
79	Licensed Waste Management Facilities (Locations) Licence Number: 30372 Location: Unit 14e, Atlantic Trading Estate, Barry, Vale Of Glam, CF63 3RF Operator Name: Andrew Brown & Lee Walter Peacock Operator Location: Unit 14e, Atlantic Trading Estate, Barry, Vale Of Glam, CF63 3RF Authority: Environment Agency - Welsh Region, South East Area Site Category: End of Life Vehicles Licence Status: Issued Issued: 26th January 2006 Last Modified: Not Supplied Expires: Not Supplied Suspended: Not Supplied Revoked: Not Supplied Surrendered: Not Supplied IPPC Reference: Not Supplied Positional Accuracy: Located by supplier to within 10m	A14SW (E)	309	1	313183 167268
80	Licensed Waste Management Facilities (Locations) Licence Number: 30354 Location: 22 Atlantic Business Park, Barry Docks, Barry, Vale Of Glam, CF63 3RF Operator Name: Comerford David John Operator Location: 22 Barry Docks, Atlantic Business Park, Barry, Vale Of Glam, CF63 3RF Authority: Environment Agency - Welsh Region, South East Area Site Category: End of Life Vehicles Licence Status: Issued Issued: 29th September 2005 Last Modified: Not Supplied Expires: Not Supplied Suspended: Not Supplied Revoked: Not Supplied Surrendered: Not Supplied IPPC Reference: Not Supplied Positional Accuracy: Located by supplier to within 10m	A19SW (NE)	469	1	313180 167691
81	Licensed Waste Management Facilities (Locations) Licence Number: 30147 Location: 1 & 2 Dock Off Cory Way, Barry Docks, Barry, Vale Of Glam, CF1 7QB Operator Name: Associated British Ports Operator Location: Arup, 4 Pierhead Street, Capital Waterside, Cardiff, South Glamorgan, CF10 4QP Authority: Environment Agency - Welsh Region, South East Area Site Category: Other Landfill Sites Taking Special Waste Licence Status: Surrendered Issued: 11th October 1994 Last Modified: Not Supplied Expires: Not Supplied Suspended: Not Supplied Revoked: Not Supplied Surrendered: 16th January 2006 IPPC Reference: Not Supplied Positional Accuracy: Located by supplier to within 10m	A12NE (NW)	487	1	312329 167525
	Local Authority Landfill Coverage Name: Vale Of Glamorgan County Borough Council - Has supplied landfill data		0	3	314375 165267
82	Local Authority Recorded Landfill Sites Location: Not Supplied Reference: 16 Authority: Vale Of Glamorgan County Borough Council Last Reported Status: Not Supplied Types of Waste: Not Supplied Date of Closure: Not Supplied Positional Accuracy: Manually positioned within the geographical locality Boundary Quality: Not Applicable	A13SE (SE)	73	3	312900 167200
83	Local Authority Recorded Landfill Sites Location: Not Supplied Reference: 61 Authority: Vale Of Glamorgan County Borough Council Last Reported Status: Not Supplied Types of Waste: Not Supplied Date of Closure: Not Supplied Positional Accuracy: Manually positioned within the geographical locality Boundary Quality: Not Applicable	A12NE (NW)	497	3	312300 167500

Map ID	Details	Quadrant Reference (Compass)	Estimated Distance From Site	Contact	NGR
84	Local Authority Recorded Landfill Sites Location: West Of St Andrews Cottage, St Donats Reference: 6 Authority: Vale Of Glamorgan County Borough Council Last Reported Status: Unknown Types of Waste: Building Hardcore, Domestic Date of Closure: Not Supplied Positional Accuracy: Positioned by the supplier Boundary Quality: Good	A19SW (NE)	498	3	313212 167699
85	Local Authority Recorded Landfill Sites Location: West Of St Andrews Cottage, St Donats Reference: 17 Authority: Vale Of Glamorgan County Borough Council Last Reported Status: Unknown Types of Waste: Building Hardcore, Domestic Date of Closure: Not Supplied Positional Accuracy: Positioned by the supplier Boundary Quality: Good	A19SW (NE)	498	3	313212 167699
86	Local Authority Recorded Landfill Sites Location: Unit 9 Atlantic Trading Estate, Barry, Cf6 6rf Reference: L17 Authority: Vale Of Glamorgan County Borough Council Last Reported Status: Unknown Types of Waste: Not Supplied Date of Closure: Not Supplied Positional Accuracy: Positioned by the supplier Boundary Quality: Good	A14NW (E)	564	3	313428 167403
87	Registered Landfill Sites Licence Holder: Bp. Chemicals Ltd Licence Reference: 16 Site Location: Barry Docks, Barry, South Glamorgan Licence Easting: 312800 Licence Northing: 167000 Operator Location: Sully, PENARTH, South Glamorgan, CF6 2YU Authority: Environment Agency - Welsh Region, South East Area Site Category: Landfill Max Input Rate: Undefined Waste Source: No known restriction on source of waste Restrictions: Status: Licence lapsed/cancelled/defunct/not applicable/surrenderedCancelled Dated: 1st June 1985 Preceded By: 16 WAS 4; 8 Licence: Superseded By: Not Given Licence: Positional Accuracy: Manually positioned to the road within the address or location Boundary Accuracy: Not Applicable Authorised Waste: Asbestos Ind. Non-Haz. Non-Toxic Waste Industrial Wastes Prohibited Waste: Special Wastes	A13SE (S)	73	1	312800 167100

Map ID	Details	Quadrant Reference (Compass)	Estimated Distance From Site	Contact	NGR
88	<p>Registered Landfill Sites</p> <p>Licence Holder: Bp. Chemicals Ltd Licence Reference: 16 WAS 4; 8 Site Location: Barry Docks, Barry, South Glamorgan Licence Easting: 312700 Licence Northing: 167000 Operator Location: Sully, PENARTH, South Glamorgan, CF6 2YU Authority: Environment Agency - Welsh Region, South East Area Site Category: Landfill Max Input Rate: Small (Equal to or greater than 10,000 and less than 25,000 tonnes per year) Waste Source: No known restriction on source of waste Restrictions: Status: Record supersededSuperseded Dated: 1st March 1979 Preceded By: Not Given Licence: Superseded By: 16 Licence: Positional Accuracy: Manually positioned to the road within the address or location Boundary Accuracy: Not Applicable Authorised Waste: Asbestos Insulation Ind. Non-Notifiable Waste Latex Nitrile Nitrile Rubber Non-Haz, Non-Toxic Controlled Waste Pvc Pvc As Powder Compound</p>	A13SW (S)	96	1	312734 167094
89	<p>Registered Landfill Sites</p> <p>Licence Holder: Associated British Ports Ltd Licence Reference: 61 Site Location: Graving Docks 1 & 2 And Barry No.1 Dock, Off Cory Way, Barry, South Glamorgan Licence Easting: 312300 Licence Northing: 167500 Operator Location: 150 Holborn, LONDON, Greater London, EC1N 2LR Authority: Environment Agency - Welsh Region, South East Area Site Category: Landfill Max Input Rate: Large (Equal to or greater than 75,000 and less than 250,000 tonnes per year) Waste Source: Only waste produced on site Restrictions: Status: Site Closed Dated: 11th October 1994 Preceded By: Not Given Licence: Superseded By: Not Given Licence: Positional Accuracy: Manually positioned to the address or location Boundary Accuracy: Not Applicable Authorised Waste: Asbestos Contaminated Soil Max.Waste Permitted By Licence Prohibited Waste: Liquid Wastes Pcbs At > 20 Ppm Percussive/Explosive/Similar Waste Special Wastes Sub'S Control. Radioactive Subs Act'60 Waste N.O.S. Wastes With Ph < 5</p>	A12NE (NW)	497	1	312300 167500

Map ID	Details	Quadrant Reference (Compass)	Estimated Distance From Site	Contact	NGR
90	Registered Landfill Sites Licence Holder: Penarth Commercial Properties Ltd Licence Reference: 17 (Was 6) Site Location: Atlantic Trading Estate, Barry Dock, Barry, South Glamorgan Licence Easting: 313300 Licence Northing: 167700 Operator Location: As Site Address Authority: Environment Agency - Welsh Region, South East Area Site Category: Landfill Max Input Rate: Undefined Waste Source: No known restriction on source of waste Restrictions: Status: Licence lapsed/cancelled/defunct/not applicable/surrenderedCancelled Dated: 1st March 1979 Preceded By: Not Given Licence: Superseded By: Not Given Licence: Positional Accuracy: Manually positioned to the address or location Boundary Accuracy: Not Applicable Authorised Waste Glass Office Rubbish Packaging Materials Rubble,Hardcore,Concrete Soil Timber Waste	A19SW (NE)	564	1	313300 167700

Map ID	Details	Quadrant Reference (Compass)	Estimated Distance From Site	Contact	NGR
91	<p>Planning Hazardous Substance Consents</p> <p>Name: Powell Duffryn Terminals Ltd Location: Powell Duffryn House, Number 1 Dock, Barry, South Glamorgan, Cf63 4ab Authority: Vale Of Glamorgan County Borough Council, Planning Department Application Ref: 1992/01106/HAZ Hazardous Substance: Ammonium nitrate based fertilisers which conform to the Fertilisers Regulations 1991(a) and composite fertilisers containing phosphate and/or potash (where nitrogen content is more than 28% by weight) Maximum Quantity: 34011 Application date: 5th November 1992 Decision: Unknown at time of report Positional Accuracy: Manually positioned within the geographical locality</p>	A12SW (W)	656	4	312088 167043

Map ID	Details	Quadrant Reference (Compass)	Estimated Distance From Site	Contact	NGR
92	BGS Recorded Mineral Sites Site Name: Barry Wharf Location: Atlantic Way, Barry, South Glamorgan, Cf63 3ra Source: British Geological Survey, National Geoscience Information Service Reference: 10851 Type: Wharf Status: Ceased Operator: Hanson Aggregates (Marine) Ltd Operator Location: Burnley Wharf, Marine Parade, Southampton, Hampshire, So14 5jf Periodic Type: Quaternary Geology: Marine Deposits Commodity: Marine Sand And Gravel Positional Accuracy: Located by supplier to within 10m	A13NW (NW)	15	5	312750 167300
92	BGS Recorded Mineral Sites Site Name: Barry Wharf Location: Berth 8-9, No 1 Dock, Atlantic Way, Barry, South Glamorgan, Cf63 3ra Source: British Geological Survey, National Geoscience Information Service Reference: 10852 Type: Wharf Status: Active Operator: Cemex Uk Materials Ltd Operator Location: Cemex House, Coldharbour Lane, Thorpe, Egham, Surrey, Tw20 8td Periodic Type: Quaternary Geology: Marine Deposits Commodity: Marine Sand And Gravel Positional Accuracy: Located by supplier to within 10m	A13NW (NW)	15	5	312750 167300
93	BGS Recorded Mineral Sites Site Name: Woodham Road Railway Embankment Location: Cardiff Source: British Geological Survey, National Geoscience Information Service Reference: 6084 Type: Opencast Status: Ceased Operator: Unknown Operator Operator Location: Not Supplied Periodic Type: Not Supplied Geology: Not Supplied Commodity: Secondary Positional Accuracy: Located by supplier to within 100m	A13NW (NW)	394	5	312500 167600
94	BGS Recorded Mineral Sites Site Name: Barry Dock Location: Atlantic Way, No 2 Dock, Barry Docks, Barry, South Glamorgan, Cf62 5qs Source: British Geological Survey, National Geoscience Information Service Reference: 10850 Type: Wharf Status: Ceased Operator: British Dredging Aggregates Ltd Operator Location: Avondale House, Avondale Road, Cardiff, South Glamorgan, Cf11 7xb Periodic Type: Quaternary Geology: Marine Deposits Commodity: Marine Sand And Gravel Positional Accuracy: Located by supplier to within 10m	A7NE (SW)	602	5	312250 166850
	BGS 1:625,000 Solid Geology Description: Triassic mudstones (including Keuper Marl, Dolomitic Conglomerate and Rhaetic)	A13SE (SE)	0	5	313064 167138
	Coal Mining Affected Areas In an area which may not be affected by coal mining				
	Potential for Collapsible Ground Stability Hazards No Hazard				
	Potential for Compressible Ground Stability Hazards Hazard Potential: Very Low Source: British Geological Survey, National Geoscience Information Service	A13NW (NW)	0	5	312725 167350
	Potential for Compressible Ground Stability Hazards Hazard Potential: No Hazard Source: British Geological Survey, National Geoscience Information Service	A13NW (NW)	65	5	312725 167350
	Potential for Compressible Ground Stability Hazards Hazard Potential: No Hazard Source: British Geological Survey, National Geoscience Information Service	A13NW (W)	214	5	312525 167325
	Potential for Ground Dissolution Stability Hazards Hazard Potential: Very Low Source: British Geological Survey, National Geoscience Information Service	A13SE (SE)	122	5	312925 167150

Map ID	Details	Quadrant Reference (Compass)	Estimated Distance From Site	Contact	NGR
	Potential for Ground Dissolution Stability Hazards Hazard Potential: No Hazard Source: British Geological Survey, National Geoscience Information Service	A13NE (NE)	175	5	313000 167450
	Potential for Landslide Ground Stability Hazards Hazard Potential: Very Low Source: British Geological Survey, National Geoscience Information Service	A13NW (NW)	0	5	312725 167350
	Potential for Landslide Ground Stability Hazards Hazard Potential: Low Source: British Geological Survey, National Geoscience Information Service	A13NW (NW)	65	5	312725 167350
	Potential for Landslide Ground Stability Hazards Hazard Potential: Low Source: British Geological Survey, National Geoscience Information Service	A13NW (N)	70	5	312775 167425
	Potential for Landslide Ground Stability Hazards Hazard Potential: Low Source: British Geological Survey, National Geoscience Information Service	A13NW (NW)	70	5	312700 167325
	Potential for Landslide Ground Stability Hazards Hazard Potential: Low Source: British Geological Survey, National Geoscience Information Service	A13NW (N)	74	5	312750 167400
	Potential for Landslide Ground Stability Hazards Hazard Potential: Low Source: British Geological Survey, National Geoscience Information Service	A13NE (N)	79	5	312800 167450
	Potential for Landslide Ground Stability Hazards Hazard Potential: Low Source: British Geological Survey, National Geoscience Information Service	A13NE (N)	125	5	312800 167500
	Potential for Landslide Ground Stability Hazards Hazard Potential: Low Source: British Geological Survey, National Geoscience Information Service	A13NE (N)	150	5	312825 167525
	Potential for Landslide Ground Stability Hazards Hazard Potential: Low Source: British Geological Survey, National Geoscience Information Service	A13NW (W)	151	5	312600 167325
	Potential for Landslide Ground Stability Hazards Hazard Potential: Low Source: British Geological Survey, National Geoscience Information Service	A13NW (W)	186	5	312575 167350
	Potential for Landslide Ground Stability Hazards Hazard Potential: Low Source: British Geological Survey, National Geoscience Information Service	A13NW (W)	214	5	312525 167325
	Potential for Landslide Ground Stability Hazards Hazard Potential: Low Source: British Geological Survey, National Geoscience Information Service	A13NE (N)	231	5	312875 167600
	Potential for Running Sand Ground Stability Hazards Hazard Potential: Very Low Source: British Geological Survey, National Geoscience Information Service	A13NW (NW)	0	5	312725 167350
	Potential for Running Sand Ground Stability Hazards Hazard Potential: No Hazard Source: British Geological Survey, National Geoscience Information Service	A13NW (NW)	65	5	312725 167350
	Potential for Running Sand Ground Stability Hazards Hazard Potential: No Hazard Source: British Geological Survey, National Geoscience Information Service	A13NW (W)	214	5	312525 167325
	Potential for Shrinking or Swelling Clay Ground Stability Hazards Hazard Potential: Very Low Source: British Geological Survey, National Geoscience Information Service	A13SW (W)	0	5	312675 167273
	Potential for Shrinking or Swelling Clay Ground Stability Hazards Hazard Potential: No Hazard Source: British Geological Survey, National Geoscience Information Service	A13SW (W)	42	5	312675 167273
	Radon Potential - Radon Affected Areas Affected Area: The property is in a radon affected area, as between 5 and 10% of homes are above the action level Source: British Geological Survey, National Geoscience Information Service	A13SW (W)	0	5	312725 167273
	Radon Potential - Radon Affected Areas Affected Area: The property is in a radon affected area, as between 1 and 3% of homes are above the action level Source: British Geological Survey, National Geoscience Information Service	A13SW (W)	0	5	312750 167273

Map ID	Details	Quadrant Reference (Compass)	Estimated Distance From Site	Contact	NGR
	Radon Potential - Radon Affected Areas Affected Area: The property is not in a radon affected area, as less than 1% of homes are above the action level Source: British Geological Survey, National Geoscience Information Service	A13SW (W)	0	5	312750 167273
	Radon Potential - Radon Protection Measures Protection Measure: Basic radon protective measures are necessary in the construction of new dwellings or extensions Source: British Geological Survey, National Geoscience Information Service	A13SW (W)	0	5	312725 167273
	Radon Potential - Radon Protection Measures Protection Measure: No radon protective measures are necessary in the construction of new dwellings or extensions Source: British Geological Survey, National Geoscience Information Service	A13SW (W)	0	5	312750 167273
	Radon Potential - Radon Protection Measures Protection Measure: No radon protective measures are necessary in the construction of new dwellings or extensions Source: British Geological Survey, National Geoscience Information Service	A13SW (W)	0	5	312750 167273
	Shallow Mining Hazards No Hazard				

Map ID	Details	Quadrant Reference (Compass)	Estimated Distance From Site	Contact	NGR
95	Contemporary Trade Directory Entries Name: Caring Coaches Location: Unit 8,2 Atlantic Cr, Barry, South Glamorgan, CF63 3RG Classification: Bus & Coach Operators & Stations Status: Inactive Positional Accuracy: Manually positioned to the address or location	A13NE (NE)	24	-	312870 167322
95	Contemporary Trade Directory Entries Name: D B Engineering Services Location: Unit 1, Atlantic Crescent, Barry, South Glamorgan, CF63 3RG Classification: Engineers - General Status: Active Positional Accuracy: Automatically positioned to the address	A13NE (NE)	25	-	312871 167322
96	Contemporary Trade Directory Entries Name: Salevon Ltd Location: Old Docks Canteen, Atlantic Way, Barry, South Glamorgan, CF63 3RA Classification: Window Frames - Sales & Service Status: Active Positional Accuracy: Automatically positioned to the address	A13NE (NE)	132	-	312960 167434
97	Contemporary Trade Directory Entries Name: Associated British Ports Location: Port Office, Atlantic Way, Barry, South Glamorgan, CF63 3US Classification: Ports, Docks & Harbours Status: Inactive Positional Accuracy: Automatically positioned to the address	A13SW (SW)	161	-	312646 167082
97	Contemporary Trade Directory Entries Name: Associated British Ports Location: Port Office, Atlantic Way, Barry, South Glamorgan, CF63 3US Classification: Ports, Docks & Harbours Status: Inactive Positional Accuracy: Automatically positioned to the address	A13SW (SW)	161	-	312646 167082
97	Contemporary Trade Directory Entries Name: Scott Packaging Ltd Location: Port Office, Atlantic Way, Barry, South Glamorgan, CF63 3US Classification: Packaging Materials Manufacturers & Suppliers Status: Active Positional Accuracy: Automatically positioned to the address	A13SW (SW)	161	-	312646 167082
98	Contemporary Trade Directory Entries Name: Groupe Samat Uk Ltd Location: Atlantic Way, Barry, South Glamorgan, CF63 3RA Classification: Road Haulage Services Status: Active Positional Accuracy: Automatically positioned to the address	A13SW (W)	218	-	312503 167188
99	Contemporary Trade Directory Entries Name: M D H Tanker Cleaning Services Location: Atlantic Way, Barry, South Glamorgan, CF63 3RA Classification: Tank Cleaning & Repairing Status: Inactive Positional Accuracy: Manually positioned to the road within the address or location	A13NE (NE)	228	-	312954 167562
100	Contemporary Trade Directory Entries Name: Ace Site Services Location: Unit 14D, Atlantic Trading Estate, Barry, South Glamorgan, CF63 3RF Classification: Industrial Services Status: Active Positional Accuracy: Automatically positioned to the address	A14SW (E)	299	-	313172 167259
100	Contemporary Trade Directory Entries Name: Danecraft Master Cabinet Makers Location: Unit 14D, Atlantic Trading Estate, Barry, South Glamorgan, CF63 3RF Classification: Cabinet Makers Status: Inactive Positional Accuracy: Automatically positioned to the address	A14SW (E)	299	-	313172 167259
100	Contemporary Trade Directory Entries Name: South West Metals & Salvage Location: Unit 14e Atlantic Trading Est, Barry, South Glamorgan, CF63 3RF Classification: Scrap Metal Merchants Status: Inactive Positional Accuracy: Manually positioned within the geographical locality	A14SW (E)	310	-	313184 167265
101	Contemporary Trade Directory Entries Name: Sos Salvage Car Breakers Location: Unit 19, Atlantic Crescent, Barry Docks, Barry, South Glamorgan, CF63 3RF Classification: Car Breakers & Dismantlers Status: Active Positional Accuracy: Manually positioned to the address or location	A13NE (NE)	306	-	313132 167482

Map ID	Details	Quadrant Reference (Compass)	Estimated Distance From Site	Contact	NGR
102	Contemporary Trade Directory Entries Name: Star Window Systems Ltd Location: 3, Woodham Road, Barry, South Glamorgan, CF63 4JE Classification: Window Frame Manufacturers Status: Inactive Positional Accuracy: Automatically positioned to the address	A13NW (NW)	339	-	312564 167592
102	Contemporary Trade Directory Entries Name: Ross Garage Location: 3, Woodham Road, Barry, South Glamorgan, CF63 4JE Classification: Mot Testing Centres Status: Active Positional Accuracy: Automatically positioned to the address	A13NW (NW)	339	-	312564 167592
103	Contemporary Trade Directory Entries Name: Levics Vehicle Disposal Location: Sub Unit 1, Unit 19, Atlantic Trading Est, Barry Docks, Barry, South Glamorgan, CF63 3RF Classification: Garage Services Status: Active Positional Accuracy: Manually positioned to the address or location	A14NW (NE)	345	-	313162 167510
103	Contemporary Trade Directory Entries Name: K A Engineering Location: Unit 19, Arcade Workshops, Atlantic Trading Estate, Barry, South Glamorgan, CF63 3RF Classification: Engineering Machine Services Status: Inactive Positional Accuracy: Automatically positioned to the address	A14NW (NE)	346	-	313163 167511
103	Contemporary Trade Directory Entries Name: Ray Hawkins Location: Unit 19, Arcade Workshops, Atlantic Trading Estate, Barry, South Glamorgan, CF63 3RF Classification: Furniture - Reproduction Status: Inactive Positional Accuracy: Automatically positioned to the address	A14NW (NE)	346	-	313163 167511
103	Contemporary Trade Directory Entries Name: D & J Sheet Metal Location: Unit 19, Arcade Workshops, Atlantic Trading Estate, Barry, South Glamorgan, CF63 3RF Classification: Sheet Metal Work Status: Inactive Positional Accuracy: Automatically positioned to the address	A14NW (NE)	346	-	313163 167511
103	Contemporary Trade Directory Entries Name: J & S Autos Location: Unit 19, Arcade Workshops, Atlantic Trading Estate, Barry, South Glamorgan, CF63 3RF Classification: Garage Services Status: Active Positional Accuracy: Manually positioned to the address or location	A14NW (NE)	346	-	313163 167511
104	Contemporary Trade Directory Entries Name: Cars On Gas Location: 4, Woodham Road, Barry, South Glamorgan, CF63 4JE Classification: Garage Services Status: Active Positional Accuracy: Manually positioned to the address or location	A18SW (NW)	365	-	312548 167614
104	Contemporary Trade Directory Entries Name: German Car Specialists Location: 5, Woodham Road, Barry, South Glamorgan, CF63 4JE Classification: Garage Services Status: Active Positional Accuracy: Automatically positioned to the address	A18SW (NW)	366	-	312548 167614
104	Contemporary Trade Directory Entries Name: Welsh Caravan Specialist Location: 5, Woodham Road, Barry, South Glamorgan, CF63 4JE Classification: Caravans - Servicing & Repairs Status: Active Positional Accuracy: Automatically positioned to the address	A18SW (NW)	366	-	312548 167614
105	Contemporary Trade Directory Entries Name: M B Haulage Ltd Location: Unit 14A, Atlantic Trading Estate, Barry, South Glamorgan, CF63 3RF Classification: Road Haulage Services Status: Inactive Positional Accuracy: Automatically positioned to the address	A14NW (E)	376	-	313246 167349

Map ID	Details	Quadrant Reference (Compass)	Estimated Distance From Site	Contact	NGR
105	Contemporary Trade Directory Entries Name: R D Baker Commercials Location: Unit 14, Atlantic Trading Estate, Barry, South Glamorgan, CF63 3RF Classification: Garage Services Status: Inactive Positional Accuracy: Automatically positioned to the address	A14NW (E)	376	-	313246 167349
105	Contemporary Trade Directory Entries Name: A & N Car & Commercial Repair Location: Unit 14, Atlantic Trading Estate, Barry, South Glamorgan, CF63 3RF Classification: Car Body Repairs Status: Inactive Positional Accuracy: Automatically positioned to the address	A14NW (E)	376	-	313246 167349
105	Contemporary Trade Directory Entries Name: A & L Recycling Location: Unit 14, Atlantic Trading Estate, Barry, South Glamorgan, CF63 3RF Classification: Scrap Metal Merchants Status: Active Positional Accuracy: Automatically positioned to the address	A14NW (E)	376	-	313246 167349
106	Contemporary Trade Directory Entries Name: Aquamarine Location: Unit 18-19, Atlantic Trading Est, Barry, South Glamorgan, CF63 3RF Classification: Boatbuilders & Repairers Status: Inactive Positional Accuracy: Manually positioned to the address or location	A14NW (NE)	403	-	313235 167484
107	Contemporary Trade Directory Entries Name: Vale Of Glamorgan Trade Centre Location: Unit 8 Woodham Rd, Barry, South Glamorgan, CF63 4JE Classification: Car Dealers - Used Status: Inactive Positional Accuracy: Manually positioned to the road within the address or location	A18SW (NW)	408	-	312515 167642
107	Contemporary Trade Directory Entries Name: S & J Car Care Ltd Location: 9, Woodham Road, Barry, South Glamorgan, CF63 4JE Classification: Car Body Repairs Status: Inactive Positional Accuracy: Automatically positioned to the address	A18SW (NW)	416	-	312524 167663
107	Contemporary Trade Directory Entries Name: Prestige Salvage Location: 9, Woodham Road, Barry, South Glamorgan, CF63 4JE Classification: Salvage Dealers Status: Inactive Positional Accuracy: Automatically positioned to the address	A18SW (NW)	416	-	312524 167663
107	Contemporary Trade Directory Entries Name: Bill Richards Co Location: 9, Woodham Road, Barry, South Glamorgan, CF63 4JE Classification: Catering Equipment - Servicing & Repairs Status: Inactive Positional Accuracy: Automatically positioned to the address	A18SW (NW)	416	-	312524 167663
107	Contemporary Trade Directory Entries Name: Raymac Patio Products 97 Location: 12, Woodham Road, Barry, South Glamorgan, CF63 4JE Classification: Concrete Products Status: Inactive Positional Accuracy: Automatically positioned to the address	A18SW (NW)	457	-	312504 167701
107	Contemporary Trade Directory Entries Name: Potter Location: 12, Woodham Road, Barry, South Glamorgan, CF63 4JE Classification: Commercial Vehicle Bodybuilders & Repairers Status: Active Positional Accuracy: Automatically positioned to the address	A18SW (NW)	457	-	312504 167701
108	Contemporary Trade Directory Entries Name: Concrete Design Centre Location: Unit 13A, Atlantic Trading Estate, Barry, South Glamorgan, CF63 3RF Classification: Concrete Products Status: Active Positional Accuracy: Automatically positioned to the address	A14NW (E)	417	-	313276 167402
109	Contemporary Trade Directory Entries Name: Barry Auto Engineering Ltd Location: Atlantic Way, Barry, South Glamorgan, CF63 3RA Classification: Commercial Vehicle Servicing, Repairs, Parts & Accessories Status: Inactive Positional Accuracy: Automatically positioned to the address	A18SE (NE)	424	-	313114 167689

Map ID	Details	Quadrant Reference (Compass)	Estimated Distance From Site	Contact	NGR
109	Contemporary Trade Directory Entries Name: Gavan Products Location: 2, Wimbourne Buildings, Atlantic Way, Barry, South Glamorgan, CF63 3RA Classification: Precision Engineers Status: Inactive Positional Accuracy: Automatically positioned to the address	A19SW (NE)	469	-	313148 167720
109	Contemporary Trade Directory Entries Name: Limbtrim Ltd Location: 2, Wimbourne Buildings, Atlantic Way, Barry, South Glamorgan, CF63 3RA Classification: Disability Equipment - Manufacturers & Suppliers Status: Inactive Positional Accuracy: Automatically positioned to the address	A19SW (NE)	469	-	313148 167720
109	Contemporary Trade Directory Entries Name: Gavan Products Location: 2, Wimbourne Buildings, Atlantic Way, Barry, South Glamorgan, CF63 3RA Classification: Precision Engineers Status: Inactive Positional Accuracy: Automatically positioned to the address	A19SW (NE)	469	-	313148 167720
109	Contemporary Trade Directory Entries Name: Woodland Garden Products Ltd Location: Unit 3, Wimbourne Buildings, Atlantic Way, Barry, South Glamorgan, CF63 3RA Classification: Fencing Manufacturers Status: Active Positional Accuracy: Automatically positioned to the address	A19SW (NE)	482	-	313155 167731
109	Contemporary Trade Directory Entries Name: Wardle Painters Ltd Location: Unit 5, Wimbourne Buildings, Atlantic Way, Barry, South Glamorgan, CF63 3RA Classification: Spraying - Paint & Coatings Status: Active Positional Accuracy: Automatically positioned to the address	A19SW (NE)	508	-	313170 167752
109	Contemporary Trade Directory Entries Name: Alembic Ltd Location: Unit 6, Wimbourne Buildings, Atlantic Way, Barry, South Glamorgan, CF63 3RA Classification: Chemical Manufacturers Status: Active Positional Accuracy: Automatically positioned to the address	A19SW (NE)	518	-	313176 167760
109	Contemporary Trade Directory Entries Name: John T Evans Haulage Location: Unit 6, Wimbourne Buildings, Atlantic Way, Barry, South Glamorgan, CF63 3RA Classification: Road Haulage Services Status: Active Positional Accuracy: Manually positioned to the address or location	A19SW (NE)	518	-	313176 167760
110	Contemporary Trade Directory Entries Name: Nu-Co Location: Unit 15, Atlantic Trading Estate, Barry, South Glamorgan, CF63 3RF Classification: Blast Cleaning Status: Inactive Positional Accuracy: Automatically positioned to the address	A14SW (E)	442	-	313310 167211
111	Contemporary Trade Directory Entries Name: S & K Haulage Ltd Location: David Davies Road, Barry, South Glamorgan, CF63 4AB Classification: Road Haulage Services Status: Active Positional Accuracy: Automatically positioned to the address	A18SW (N)	460	-	312770 167832
111	Contemporary Trade Directory Entries Name: S & K Haulage (Glamorgan) Ltd Location: David Davies Road, Barry, South Glamorgan, CF63 4AB Classification: Road Haulage Services Status: Inactive Positional Accuracy: Automatically positioned to the address	A18SW (N)	460	-	312770 167832
111	Contemporary Trade Directory Entries Name: Vaughan Transport Systems Location: Dock, 2, David Davies Road, Barry, South Glamorgan, CF63 4AB Classification: Road Haulage Services Status: Active Positional Accuracy: Automatically positioned to the address	A18SW (N)	471	-	312736 167838
112	Contemporary Trade Directory Entries Name: Ornamental Iron Ltd Location: Unit 8, Atlantic Trading Estate, Barry, South Glamorgan, CF63 3RF Classification: Fencing Manufacturers Status: Inactive Positional Accuracy: Automatically positioned to the address	A14NW (E)	461	-	313333 167347

Map ID	Details	Quadrant Reference (Compass)	Estimated Distance From Site	Contact	NGR
112	Contemporary Trade Directory Entries Name: Lead Automation Systems Ltd Location: Unit 8, Atlantic Trading Estate, Barry, South Glamorgan, CF63 3RF Classification: Automation Systems & Equipment Status: Inactive Positional Accuracy: Automatically positioned to the address	A14NW (E)	461	-	313333 167347
112	Contemporary Trade Directory Entries Name: Aspfase Location: Unit 8, Atlantic Trading Estate, Barry, South Glamorgan, CF63 3RF Classification: Rubber & Plastic Products - Manufacturers Status: Active Positional Accuracy: Manually positioned to the address or location	A14NW (E)	461	-	313333 167347
112	Contemporary Trade Directory Entries Name: Eurowales Cable Accessories Location: Unit 8f, Atlantic Trading Est, Barry, South Glamorgan, CF63 3RF Classification: Electrical Goods Sales, Manufacturers & Wholesalers Status: Active Positional Accuracy: Manually positioned within the geographical locality	A14NW (E)	475	-	313346 167354
112	Contemporary Trade Directory Entries Name: Vale Of Glamorgan Brewery Location: A, Unit 8, Atlantic Trading Est, Barry, South Glamorgan, CF63 3RF Classification: Brewers Status: Active Positional Accuracy: Manually positioned within the geographical locality	A14NW (E)	476	-	313347 167352
113	Contemporary Trade Directory Entries Name: Penarth Industrial Services Ltd Location: Unit C, Atlantic Trading Est, Barry, South Glamorgan, CF63 3RF Classification: Engineers - General Status: Inactive Positional Accuracy: Manually positioned within the geographical locality	A14SW (E)	462	-	313336 167258
114	Contemporary Trade Directory Entries Name: Alistair'S Mini Bus Hire Location: 13, Woodham Road, Barry, South Glamorgan, CF63 4JE Classification: Bus & Coach Operators & Stations Status: Inactive Positional Accuracy: Automatically positioned to the address	A18SW (NW)	467	-	312503 167714
114	Contemporary Trade Directory Entries Name: Tutssel-Warne Location: 13, Woodham Road, Barry, South Glamorgan, CF63 4JE Classification: Joinery Manufacturers Status: Inactive Positional Accuracy: Automatically positioned to the address	A18SW (NW)	467	-	312503 167714
114	Contemporary Trade Directory Entries Name: B & T (Catering Equipment) Ltd Location: 13, Woodham Road, Barry, South Glamorgan, CF63 4JE Classification: Catering Equipment - Servicing & Repairs Status: Inactive Positional Accuracy: Automatically positioned to the address	A18SW (NW)	467	-	312503 167714
114	Contemporary Trade Directory Entries Name: Topend Ltd Location: 13, Woodham Road, Barry, South Glamorgan, CF63 4JE Classification: Garage Services Status: Inactive Positional Accuracy: Automatically positioned to the address	A18SW (NW)	467	-	312503 167714
115	Contemporary Trade Directory Entries Name: Ocean Engineering Location: Atlantic Way, Barry, South Glamorgan, CF63 3RA Classification: Commercial Vehicle Bodybuilders & Repairers Status: Active Positional Accuracy: Manually positioned to the road within the address or location	A18SE (NE)	491	-	313110 167774
116	Contemporary Trade Directory Entries Name: Atlantic Salvage Location: Unit 22, Atlantic Trading Estate, Barry, South Glamorgan, CF63 3RF Classification: Car Breakers & Dismantlers Status: Active Positional Accuracy: Automatically positioned to the address	A19SW (NE)	508	-	313207 167720
117	Contemporary Trade Directory Entries Name: Bruno Timber Products Location: Viaduct Road, Barry, South Glamorgan, CF63 4JB Classification: Fencing Manufacturers Status: Active Positional Accuracy: Automatically positioned to the address	A18SW (N)	531	-	312613 167862

Map ID	Details	Quadrant Reference (Compass)	Estimated Distance From Site	Contact	NGR
117	Contemporary Trade Directory Entries Name: E C Wood & Co (Engineers) Ltd Location: Viaduct Road, Barry, South Glamorgan, CF63 4JB Classification: Precision Engineers Status: Inactive Positional Accuracy: Automatically positioned to the address	A18SW (N)	531	-	312613 167862
118	Contemporary Trade Directory Entries Name: Church Motors Location: 19, Woodham Road, Barry, South Glamorgan, CF63 4JE Classification: Garage Services Status: Active Positional Accuracy: Automatically positioned to the address	A17SE (NW)	535	-	312441 167748
119	Contemporary Trade Directory Entries Name: S M Motors Location: Unit 9, Atlantic Way, Barry, South Glamorgan, CF63 3RA Classification: Car Body Repairs Status: Active Positional Accuracy: Automatically positioned to the address	A19SW (NE)	541	-	313192 167777
120	Contemporary Trade Directory Entries Name: Harris Pye Marine Ltd Location: David Davies Road, Barry, South Glamorgan, CF63 4AB Classification: Marine Engineers Status: Active Positional Accuracy: Automatically positioned to the address	A18SE (N)	554	-	312805 167928
121	Contemporary Trade Directory Entries Name: Extoquip Refridgeration Location: 10, Wimbourne Buildings, Atlantic Way, Barry, South Glamorgan, CF63 3RA Classification: Refrigeration Equipment - Commercial Status: Inactive Positional Accuracy: Automatically positioned to the address	A19SW (NE)	567	-	313209 167797
121	Contemporary Trade Directory Entries Name: Expoquip Refrigeration Location: 10, Wimbourne Buildings, Atlantic Way, Barry, South Glamorgan, CF63 3RA Classification: Refrigeration Equipment - Commercial Status: Inactive Positional Accuracy: Automatically positioned to the address	A19SW (NE)	567	-	313209 167797
121	Contemporary Trade Directory Entries Name: John Clissold Location: Wimbourne Buildings, Atlantic Way, Barry, South Glamorgan, CF63 3RA Classification: Garage Services Status: Inactive Positional Accuracy: Automatically positioned to the address	A19SW (NE)	593	-	313223 167819
121	Contemporary Trade Directory Entries Name: J S Bowsher Ltd Location: Wimbourne Buildings, Atlantic Way, Barry, South Glamorgan, CF63 3RA Classification: Joinery Manufacturers Status: Active Positional Accuracy: Automatically positioned to the address	A19SW (NE)	593	-	313223 167819
121	Contemporary Trade Directory Entries Name: Q Ball Powder Coatings Ltd Location: Wimbourne Buildings, Atlantic Way, Barry, South Glamorgan, CF63 3RA Classification: Powder Coatings Status: Inactive Positional Accuracy: Automatically positioned to the address	A19SW (NE)	593	-	313223 167819
121	Contemporary Trade Directory Entries Name: Jewson Ltd Location: Atlantic Way, Barry, South Glamorgan, CF63 3RA Classification: Builders' Merchants Status: Active Positional Accuracy: Automatically positioned to the address	A19SW (NE)	625	-	313234 167851
122	Contemporary Trade Directory Entries Name: A K Location: Unit 9, Atlantic Trading Estate, Barry, South Glamorgan, CF63 3RF Classification: Garage Services Status: Active Positional Accuracy: Automatically positioned to the address	A14NW (E)	604	-	313468 167407
122	Contemporary Trade Directory Entries Name: Western Welding & Engineering Co Ltd Location: Unit 9, Atlantic Trading Estate, Barry, South Glamorgan, CF63 3XA Classification: Engineers - General Status: Active Positional Accuracy: Automatically positioned to the address	A14NW (E)	604	-	313468 167407

Map ID	Details	Quadrant Reference (Compass)	Estimated Distance From Site	Contact	NGR
122	Contemporary Trade Directory Entries Name: M & G Haulage Container Service Ltd Location: Unit 9, Atlantic Trading Estate, Barry, South Glamorgan, CF63 3RF Classification: Road Haulage Services Status: Inactive Positional Accuracy: Automatically positioned to the address	A14NW (E)	604	-	313468 167407
122	Contemporary Trade Directory Entries Name: R M C Aggregates Location: Unit 8-9, Atlantic Trading Est, Barry, South Glamorgan, CF63 3RF Classification: Sand, Gravel & Other Aggregates Status: Active Positional Accuracy: Manually positioned to the address or location	A14NW (E)	604	-	313468 167406
122	Contemporary Trade Directory Entries Name: G D Blasting Location: Unit 9, Atlantic Trading Estate, Barry, South Glamorgan, CF63 3RF Classification: Blast Cleaning Status: Inactive Positional Accuracy: Automatically positioned to the address	A14NW (E)	605	-	313468 167407
123	Contemporary Trade Directory Entries Name: Ray Harris Marine (1984) Ltd Location: Docks, Barry, South Glamorgan, CF62 5QS Classification: Boatbuilders & Repairers Status: Active Positional Accuracy: Automatically positioned to the address	A7NE (SW)	605	-	312327 166768
123	Contemporary Trade Directory Entries Name: Spud Sails Location: Docks, Barry, South Glamorgan, CF62 5QS Classification: Sailmakers & Repairers Status: Inactive Positional Accuracy: Automatically positioned to the address	A7NE (SW)	605	-	312327 166768
123	Contemporary Trade Directory Entries Name: Barry Tankwash Ltd Location: Docks, Barry, South Glamorgan, CF62 5QS Classification: Tank Cleaning & Repairing Status: Inactive Positional Accuracy: Manually positioned within the geographical locality	A7NE (SW)	608	-	312310 166779
124	Contemporary Trade Directory Entries Name: Car & Commercial Location: Windmill industrial estate, Wimborne Rd, Barry, South Glamorgan, CF63 3DH Classification: Garage Services Status: Inactive Positional Accuracy: Manually positioned to the road within the address or location	A19SW (NE)	663	-	313384 167752
124	Contemporary Trade Directory Entries Name: Tank Gauging Systems Location: Wimborne Rd, Barry, South Glamorgan, CF63 3DH Classification: Tank Cleaning & Repairing Status: Active Positional Accuracy: Manually positioned to the road within the address or location	A19SW (NE)	665	-	313406 167724
125	Contemporary Trade Directory Entries Name: J L Glazing & Glass Location: Windmill Indust Est, Wimbourne Rd, Barry, South Glamorgan, CF63 3DH Classification: Glass Products - Manufacturers Status: Inactive Positional Accuracy: Manually positioned to the road within the address or location	A19SW (NE)	671	-	313442 167677
125	Contemporary Trade Directory Entries Name: Dunn Bros Ltd Location: 31 Wimborne Rd, Barry, South Glamorgan, CF63 3DH Classification: Recycling Centres Status: Active Positional Accuracy: Manually positioned to the road within the address or location	A19SW (NE)	671	-	313440 167680
126	Contemporary Trade Directory Entries Name: A F C Location: Wimborne Rd, Barry, South Glamorgan, CF63 3DH Classification: Engineers - General Status: Active Positional Accuracy: Manually positioned to the road within the address or location	A19SW (NE)	691	-	313319 167866
127	Contemporary Trade Directory Entries Name: Dop'S Location: 42, Dock View Road, Barry, South Glamorgan, CF63 4LQ Classification: Painting & Decorating Supplies Status: Active Positional Accuracy: Automatically positioned to the address	A17SE (NW)	720	-	312292 167861

Map ID	Details	Quadrant Reference (Compass)	Estimated Distance From Site	Contact	NGR
128	Contemporary Trade Directory Entries Name: Verde Coffee Location: Unit D2, Atlantic Gate, Atlantic Trading Est, Barry, South Glamorgan, CF63 3RF Classification: Catering Equipment Status: Active Positional Accuracy: Manually positioned to the address or location	A14NE (E)	732	-	313556 167560
129	Contemporary Trade Directory Entries Name: Caterite Ltd Location: 3, Subway Road, Barry, South Glamorgan, CF63 4QT Classification: Catering Equipment Status: Active Positional Accuracy: Manually positioned to the address or location	A17SE (NW)	744	-	312132 167689
130	Contemporary Trade Directory Entries Name: J L Minimix Location: Unit S86, Wimbourne Road, Barry, South Glamorgan, CF63 3DH Classification: Concrete & Mortar Ready Mixed Status: Inactive Positional Accuracy: Automatically positioned to the address	A19SE (NE)	774	-	313518 167752
131	Contemporary Trade Directory Entries Name: Jones Dairies Ltd Location: Dock View Rd, Barry, South Glamorgan, CF63 4JP Classification: Dairies Status: Active Positional Accuracy: Manually positioned to the road within the address or location	A17SE (NW)	779	-	312176 167808
132	Contemporary Trade Directory Entries Name: Combine Pallet Co Ltd Location: Unit 10, Atlantic Trading Estate, Barry, South Glamorgan, CF63 3RF Classification: Pallets, Crates & Packing Cases Status: Active Positional Accuracy: Automatically positioned to the address	A14SE (E)	791	-	313659 167184
133	Contemporary Trade Directory Entries Name: J & E Hall Location: Atlantic Trading Est, Barry, South Glamorgan, CF63 3RF Classification: Air Conditioning & Refrigeration Contractors Status: Active Positional Accuracy: Manually positioned within the geographical locality	A14NE (E)	802	-	313677 167286
133	Contemporary Trade Directory Entries Name: P M Rees & Sons (2000) Ltd Location: Unit 6, Atlantic Trading Estate, Barry, South Glamorgan, CF63 3RF Classification: Road Haulage Services Status: Active Positional Accuracy: Automatically positioned to the address	A14NE (E)	829	-	313704 167316
134	Contemporary Trade Directory Entries Name: Small Batch Polishing & Plating Location: Unit 2, Atlantic Trading Estate, Barry, South Glamorgan, CF63 3RF Classification: Metal Finishing Services Status: Inactive Positional Accuracy: Automatically positioned to the address	A19SE (NE)	805	-	313610 167629
135	Contemporary Trade Directory Entries Name: Marine Garage Location: Rear Of Redbrink Cres, Barry Island, Barry, South Glamorgan, CF62 5TT Classification: Garage Services Status: Inactive Positional Accuracy: Manually positioned to the road within the address or location	A7NW (SW)	808	-	311970 166922
136	Contemporary Trade Directory Entries Name: John T Evans Location: Atlantic Way, Barry, South Glamorgan, CF63 3RA Classification: Road Haulage Services Status: Active Positional Accuracy: Automatically positioned to the address	A19NW (NE)	825	-	313337 168023
137	Contemporary Trade Directory Entries Name: Ecovert Ltd Location: Hayes Rd, Penarth, South Glamorgan, CF64 5SG Classification: Waste Disposal Services Status: Inactive Positional Accuracy: Manually positioned to the road within the address or location	A19SE (NE)	838	-	313612 167710
137	Contemporary Trade Directory Entries Name: Mike Brinkard Location: The Windmill Site, Hayes Rd, Sully, Penarth, South Glamorgan, CF64 5SE Classification: Garage Services Status: Inactive Positional Accuracy: Manually positioned to the road within the address or location	A19SE (NE)	876	-	313646 167728

Map ID	Details	Quadrant Reference (Compass)	Estimated Distance From Site	Contact	NGR
138	Contemporary Trade Directory Entries Name: L D H Motors Location: Workshop Rear of Redbrink Cres, South Glamorgan, Barry, South Glamorgan, CF62 5TT Classification: Brake & Clutch Service Centres Status: Inactive Positional Accuracy: Manually positioned to the road within the address or location	A7NW (SW)	858	-	312032 166714
139	Contemporary Trade Directory Entries Name: A P C Location: 35, Coronation Street, Barry, South Glamorgan, CF63 4JW Classification: Concrete Contractors Status: Active Positional Accuracy: Automatically positioned to the address	A17SW (NW)	867	-	312106 167862
140	Contemporary Trade Directory Entries Name: Colin Stevens Commercial Ltd Location: 1, Hayes Lane, Sully, Penarth, South Glamorgan, CF64 5SF Classification: Commercial Vehicle Dealers Status: Inactive Positional Accuracy: Manually positioned to the road within the address or location	A14NE (E)	891	-	313743 167491
141	Contemporary Trade Directory Entries Name: Mechanical Services Location: 57, Station Street, Barry, South Glamorgan, CF63 4LW Classification: Garage Services Status: Inactive Positional Accuracy: Automatically positioned to the address	A17NE (NW)	894	-	312192 168006
141	Contemporary Trade Directory Entries Name: Barry Motor Services Location: 57, Station Street, Barry, South Glamorgan, CF63 4LW Classification: Garage Services Status: Active Positional Accuracy: Automatically positioned to the address	A17NE (NW)	894	-	312192 168006
142	Contemporary Trade Directory Entries Name: Classic Joinery Location: Rear of Castle Hotel, Jewel Street, Barry, South Glamorgan, CF63 3NQ Classification: Joinery Manufacturers Status: Active Positional Accuracy: Automatically positioned to the address	A18NW (N)	916	-	312468 168219
143	Contemporary Trade Directory Entries Name: S J B Complete Cleaning Location: 9, Fryatt Street, Barry, South Glamorgan, CF63 4JU Classification: Carpet, Curtain & Upholstery Cleaners Status: Active Positional Accuracy: Automatically positioned to the address	A17SW (NW)	945	-	312030 167890
144	Contemporary Trade Directory Entries Name: Hillary'S Blinds Ltd Location: Telephone Exchange, Dock View Road, Barry, South Glamorgan, CF63 4UF Classification: Blinds, Awnings & Canopies Status: Inactive Positional Accuracy: Automatically positioned to the address	A17SW (NW)	967	-	311985 167867
145	Contemporary Trade Directory Entries Name: Motorsports Centre Location: Lower Guthrie St, Barry, South Glamorgan, CF63 4PS Classification: Garage Services Status: Inactive Positional Accuracy: Manually positioned to the road within the address or location	A23SW (N)	984	-	312483 168298
146	Contemporary Trade Directory Entries Name: Cross Street Motors Location: Cross Street Garage, Cross Street, Barry, South Glamorgan, CF63 4LU Classification: Car Body Repairs Status: Active Positional Accuracy: Automatically positioned to the address	A17NE (NW)	988	-	312178 168122

Map ID	Details	Quadrant Reference (Compass)	Estimated Distance From Site	Contact	NGR
147	Sites of Special Scientific Interest Name: Hayes Point To Bendrick Rock Multiple Area: Y Area (m2): 289804.38 Source: Countryside Council for Wales Reference: 51033wdp Designation Details: Geological Designation Date: 18th March 1996 Date Type: Notified	A13SE (SE)	232	6	313027 167103
148	Sites of Special Scientific Interest Name: Hayes Point To Bendrick Rock Multiple Area: Y Area (m2): 149.94 Source: Countryside Council for Wales Reference: 51033wdp Designation Details: Geological Designation Date: 18th March 1996 Date Type: Notified	A8NE (SE)	485	6	313061 166771
149	Sites of Special Scientific Interest Name: Barry Island Multiple Area: Y Area (m2): 68358.18 Source: Countryside Council for Wales Reference: 68033wva Designation Details: Geological Designation Date: 1st January 1958 Date Type: Renotified	A7SW (SW)	923	6	312070 166572









Agency & Hydrological	Version	Update Cycle
Contaminated Land Register Entries and Notices Vale Of Glamorgan County Borough Council - Environmental Health Department	October 2007	Annual Rolling Update
Discharge Consents Environment Agency - Welsh Region	April 2008	Quarterly
Enforcement and Prohibition Notices Environment Agency - Welsh Region	March 2008	As notified
Integrated Pollution Controls Environment Agency - Welsh Region	April 2008	Quarterly
Integrated Pollution Prevention And Control Environment Agency - Welsh Region	April 2008	Quarterly
Local Authority Integrated Pollution Prevention And Control Vale Of Glamorgan County Borough Council - Environmental Health Department	October 2007	Annual Rolling Update
Local Authority Pollution Prevention and Controls Vale Of Glamorgan County Borough Council - Environmental Health Department	October 2007	Annual Rolling Update
Local Authority Pollution Prevention and Control Enforcements Vale Of Glamorgan County Borough Council - Environmental Health Department	October 2007	Annual Rolling Update
Nearest Surface Water Feature Ordnance Survey	January 2008	Quarterly
Pollution Incidents to Controlled Waters Environment Agency - Welsh Region	December 1998	Not Applicable
Prosecutions Relating to Authorised Processes Environment Agency - Welsh Region	April 2008	As notified
Prosecutions Relating to Controlled Waters Environment Agency - Welsh Region	April 2008	As notified
Registered Radioactive Substances Environment Agency - Welsh Region	April 2008	Quarterly
River Quality Environment Agency - Head Office	November 2001	Not Applicable
River Quality Biology Sampling Points Environment Agency - Head Office	September 2007	Annually
River Quality Chemistry Sampling Points Environment Agency - Head Office	August 2007	Annually
Substantiated Pollution Incident Register Environment Agency - Welsh Region - South East Area	April 2008	Quarterly
Water Abstractions Environment Agency - Welsh Region	April 2008	Quarterly
Water Industry Act Referrals Environment Agency - Welsh Region	April 2008	Quarterly
Groundwater Vulnerability Environment Agency - Head Office	January 1999	Not Applicable
Drift Deposits Environment Agency - Head Office	January 1999	Not Applicable
Source Protection Zones Environment Agency - Head Office	April 2008	Variable
Extreme Flooding from Rivers or Sea without Defences Environment Agency - Head Office	April 2008	Quarterly
Flooding from Rivers or Sea without Defences Environment Agency - Head Office	April 2008	Quarterly
Areas Benefiting from Flood Defences Environment Agency - Head Office	April 2008	Quarterly

Agency & Hydrological	Version	Update Cycle
Flood Water Storage Areas Environment Agency - Head Office	April 2008	Quarterly
Flood Defences Environment Agency - Head Office	April 2008	Quarterly
Waste	Version	Update Cycle
BGS Recorded Landfill Sites British Geological Survey - National Geoscience Information Service	June 1996	Not Applicable
Historical Landfill Sites Environment Agency - Welsh Region - South East Area	February 2008	As notified
Integrated Pollution Control Registered Waste Sites Environment Agency - Welsh Region	April 2008	Quarterly
Licensed Waste Management Facilities (Landfill Boundaries) Environment Agency - Welsh Region - Northern Area Environment Agency - Welsh Region - South East Area	February 2008 February 2008	Quarterly Quarterly
Licensed Waste Management Facilities (Locations) Environment Agency - Welsh Region - South East Area	February 2008	Quarterly
Local Authority Landfill Coverage Vale Of Glamorgan County Borough Council	May 2000	Not Applicable
Local Authority Recorded Landfill Sites Vale Of Glamorgan County Borough Council	May 2000	Not Applicable
Registered Landfill Sites Environment Agency - Welsh Region - South East Area	March 2003	Not Applicable
Registered Waste Transfer Sites Environment Agency - Welsh Region - South East Area	March 2003	Not Applicable
Registered Waste Treatment or Disposal Sites Environment Agency - Welsh Region - South East Area	March 2003	Not Applicable
Hazardous Substances	Version	Update Cycle
Control of Major Accident Hazards Sites (COMAH) Health and Safety Executive	April 2008	Bi-Annually
Explosive Sites Health and Safety Executive	February 2008	Bi-Annually
Notification of Installations Handling Hazardous Substances (NIHHS) Health and Safety Executive	November 2000	Not Applicable
Planning Hazardous Substance Enforcements Vale Of Glamorgan County Borough Council - Planning Department	April 2008	Annual Rolling Update
Planning Hazardous Substance Consents Vale Of Glamorgan County Borough Council - Planning Department	April 2008	Annual Rolling Update

Geological	Version	Update Cycle
BGS Recorded Mineral Sites British Geological Survey - National Geoscience Information Service	April 2008	Bi-Annually
BGS 1:625,000 Solid Geology British Geological Survey - National Geoscience Information Service	August 1996	Not Applicable
Coal Mining Affected Areas The Coal Authority - Mining Report Service	January 2006	As notified
Mining Instability Ove Arup & Partners	October 2000	Not Applicable
Natural and Mining Cavities Peter Brett Associates	December 2005	Variable
Potential for Collapsible Ground Stability Hazards British Geological Survey - National Geoscience Information Service	January 2008	Annually
Potential for Compressible Ground Stability Hazards British Geological Survey - National Geoscience Information Service	January 2008	Annually
Potential for Ground Dissolution Stability Hazards British Geological Survey - National Geoscience Information Service	January 2008	Annually
Potential for Landslide Ground Stability Hazards British Geological Survey - National Geoscience Information Service	January 2008	Annually
Potential for Running Sand Ground Stability Hazards British Geological Survey - National Geoscience Information Service	January 2008	Annually
Potential for Shrinking or Swelling Clay Ground Stability Hazards British Geological Survey - National Geoscience Information Service	January 2008	Annually
Radon Potential - Radon Affected Areas British Geological Survey - National Geoscience Information Service	May 2007	Annually
Radon Potential - Radon Protection Measures British Geological Survey - National Geoscience Information Service	May 2007	Annually
Shallow Mining Hazards British Geological Survey - National Geoscience Information Service	August 2002	Not Applicable
Industrial Land Use	Version	Update Cycle
Contemporary Trade Directory Entries Thomson Directories	February 2008	Quarterly
Fuel Station Entries Catalist Ltd - (Fuel Station Data)	March 2008	Quarterly

Sensitive Land Use	Version	Update Cycle
Areas of Outstanding Natural Beauty Countryside Council for Wales	February 2008	Bi-Annually
Environmentally Sensitive Areas The National Assembly for Wales - GI Services (Department of Planning & Countryside)	June 2006	Annually
Forest Parks Forestry Commission	April 1997	Not Applicable
Local Nature Reserves Vale Of Glamorgan County Borough Council	February 2008	Bi-Annually
Marine Nature Reserves Countryside Council for Wales	February 2008	Bi-Annually
National Nature Reserves Countryside Council for Wales	February 2008	Bi-Annually
National Parks The National Assembly for Wales - GI Services (Department of Planning & Countryside)	November 2007	Annually
Nitrate Sensitive Areas Department for Environment, Food and Rural Affairs (DEFRA - formerly FRCA)	December 2003	Not Applicable
Nitrate Vulnerable Zones The National Assembly for Wales - GI Services (Department of Planning & Countryside)	October 2005	Annually
Ramsar Sites Countryside Council for Wales	February 2008	Bi-Annually
Sites of Special Scientific Interest Countryside Council for Wales	February 2008	Bi-Annually
Special Areas of Conservation Countryside Council for Wales	February 2008	Bi-Annually
Special Protection Areas Countryside Council for Wales	February 2008	Bi-Annually

A selection of organisations who provide data within this report

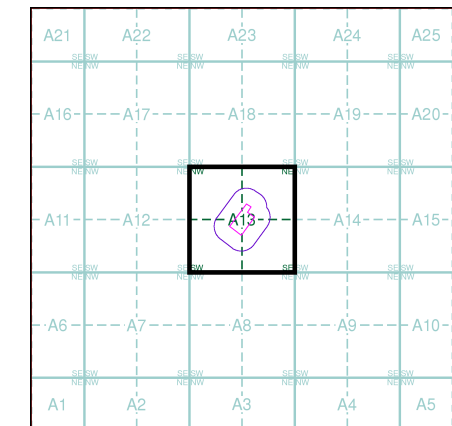
Data Supplier	Data Supplier Logo
Ordnance Survey	
Environment Agency	
Scottish Environment Protection Agency	
The Coal Authority	
British Geological Survey	 British Geological Survey <small>NATURAL ENVIRONMENT RESEARCH COUNCIL</small>
Centre for Ecology and Hydrology	 Centre for Ecology & Hydrology <small>NATURAL ENVIRONMENT RESEARCH COUNCIL</small>
Countryside Council for Wales	 CYNGOR CEFN GWLAD CYMRU COUNTRYSIDE COUNCIL FOR WALES
Scottish Natural Heritage	
Natural England	
Health Protection Agency	
Ove Arup	
Peter Brett Associates	

Contact	Name and Address	Contact Details
1	Environment Agency - National Customer Contact Centre (NCCC) PO Box 544, Templeborough, Rotherham, S60 1BY	Telephone: 08708 506 506 Email: enquiries@environment-agency.gov.uk
2	Vale Of Glamorgan County Borough Council - Environmental Health Department Civic Offices, Holton Road, Barry, CF63 4RU	Telephone: 01446 700111 Fax: 01446 745566 Website: www.valeofglamorgan.gov.uk
3	Vale Of Glamorgan County Borough Council Civic Offices, Holton Road, Barry, South Glamorgan, CF63 4RU	Telephone: 01446 700111 Fax: 01446 745566 Website: www.valeofglamorgan.gov.uk
4	Vale Of Glamorgan County Borough Council - Planning Department Dock Offices, Barry Docks, Barry, South Glamorgan, CF63 4RT	Telephone: 01446 700111 Fax: 01446 745566 Website: www.valeofglamorgan.gov.uk
5	British Geological Survey - Enquiry Service British Geological Survey, Kingsley Dunham Centre, Keyworth, Nottingham, Nottinghamshire, NG12 5GG	Telephone: 0115 936 3143 Fax: 0115 936 3276 Email: enquiries@bgs.ac.uk Website: www.bgs.ac.uk
6	Countryside Council for Wales Plas Penrhose, Fford Penrhos, Bangor, Gwynedd, LL57 2LQ	Telephone: 01248 385500 Fax: 01248 355782
-	Health Protection Agency - Radon Survey, Centre for Radiation, Chemical and Environmental Hazards Chilton, Didcot, Oxfordshire, OX11 0RQ	Telephone: 01235 822622 Fax: 01235 833891 Email: radon@hpa.org.uk Website: www.hpa.org.uk
-	Landmark Information Group Limited The Smith Centre, Henley On Thames, Oxfordshire, RG9 6AB	Telephone: 0870 850 6670 Fax: 0870 850 6671 Email: customerservices@landmarkinfo.co.uk Website: www.landmarkinfo.co.uk

Please note that the Environment Agency / SEPA have a charging policy in place for enquiries.

- General**
- Specified Site
 - Specified Buffer(s)
 - Bearing Reference Point
 - Map ID
 - Several of Type at Location
 - Pylon
 - Overhead Transmission Line
- Agency and Hydrological**
- Contaminated Land Register Entry or Notice (Location)
 - Contaminated Land Register Entry or Notice
 - Discharge Consent
 - Enforcement or Prohibition Notice
 - Integrated Pollution Control
 - Integrated Pollution Prevention Control
 - Local Authority Integrated Pollution Prevention and Control
 - Local Authority Pollution Prevention and Control Enforcement
 - Pollution Incident to Controlled Waters
 - Prosecution Relating to Authorised Processes
 - Prosecution Relating to Controlled Waters
 - Registered Radioactive Substance
 - River Network or Water Feature
 - River Quality Sampling Point
 - Substantiated Pollution Incident Register
 - Water Abstraction
 - Water Industry Act Referral
- Waste**
- BGS Recorded Landfill Site (Location)
 - BGS Recorded Landfill Site
 - EA Historic Landfill (Buffered Point)
 - EA Historic Landfill (Polygon)
 - Integrated Pollution Control Registered Waste Site
 - Licensed Waste Management Facility (Landfill Boundary)
 - Licensed Waste Management Facility (Location)
 - Local Authority Recorded Landfill Site (Location)
 - Local Authority Recorded Landfill Site
 - Registered Landfill Site
 - Registered Landfill Site (Location)
 - Registered Landfill Site (Point Buffered to 100m)
 - Registered Landfill Site (Point Buffered to 250m)
 - Registered Waste Transfer Site (Location)
 - Registered Waste Transfer Site
 - Registered Waste Treatment or Disposal Site (Location)
 - Registered Waste Treatment or Disposal Site
- Hazardous Substances**
- COMAH Site
 - Explosive Site
 - NIHHS Site
 - Planning Hazardous Substance Consent
 - Planning Hazardous Substance Enforcement
- Geological**
- BGS Recorded Mineral Site
- Industrial Land Use**
- Contemporary Trade Directory Entry
 - Fuel Station Entry

Site Sensitivity Map - Segment A13



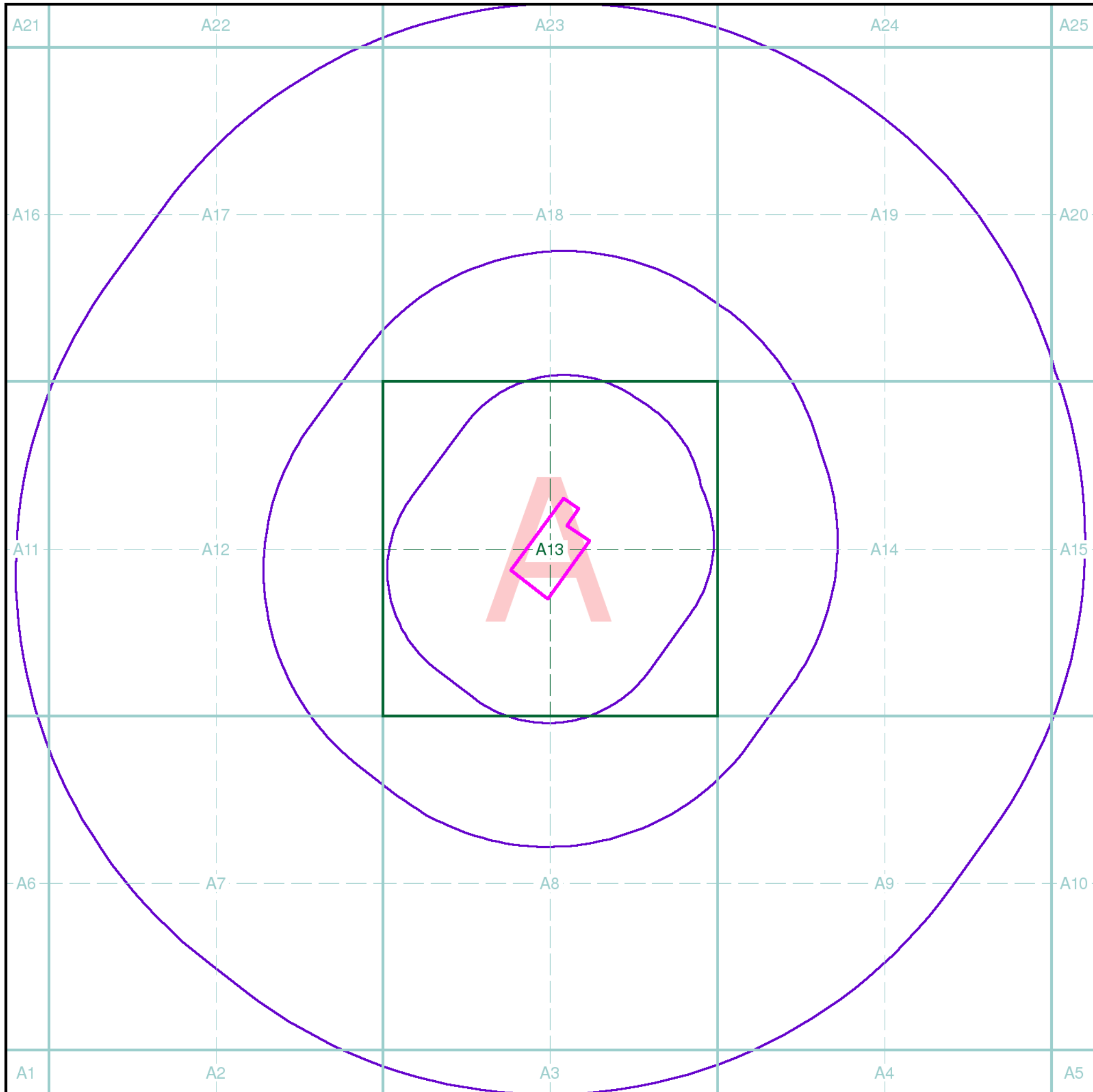
Order Details

Order Number: 25314547_1_1
 Customer Ref: FSE97027B
 National Grid Reference: 312800, 167270
 Slice: A
 Site Area (Ha): 1.48
 Plot Buffer (m): 100

Site Details

Site at, Barry Dock, The Vale of Glamorgan





Index Map

For ease of identification, your site and buffer have been split into Slices, Segments and Quadrants. These are illustrated on the Index Map opposite and explained further below.

Slice

Each slice represents a 1:10,000 plot area (2.7km x 2.7km) for your site and buffer. A large site and buffer may be made up of several slices (represented by a red outline), that are referenced by letters of the alphabet, starting from the bottom left corner of the slice "grid". This grid does not relate to National Grid lines but is designed to give best fit over the site and buffer.

Segment

A segment represents a 1:2,500 plot area. Segments that have plot files associated with them are shown in dark green, others in light blue. These are numbered from the bottom left hand corner within each slice.

Quadrant

A quadrant is a quarter of a segment. These are labelled as NW, NE, SW, SE and are referenced in the datasheet to allow features to be quickly located on plots. Therefore a feature that has a quadrant reference of A7NW will be in Slice A, Segment 7 and the NW Quadrant.

A selection of organisations who provide data within this report:



Envirocheck reports are compiled from 136 different sources of data.

Client Details

Ms L Ansell, Parsons Brinckerhoff Ltd, Queen Victoria House, Redland Hill, Bristol, BS6 6US

Order Details

Order Number: 25314547_1_1
Customer Ref: FSE97027B
National Grid Reference: 312800, 167270
Site Area (Ha): 1.48
Search Buffer (m): 1000

Site Details

Site at, Barry Dock, The Vale of Glamorgan

