




-  Adoptable Landscape Area Boundary
-  Site Planning Application Boundary
-  Adoptable Highway Boundary

THE VALE OF
GLAMORGAN COUNCIL
TOWN AND COUNTRY PLANNING ACT 1990
APPROVED
SUBJECT TO COMPLIANCE WITH CONDITIONS (IF ANY)
D. B. Thomas
HEAD OF PLANNING AND TRANSPORTATION



0 25 50 100m

07/00295/KU

A		SJ		Amendments to landscape adoption line	06-06-07
Rev	Issued	Description			Date
NICHOLAS PEARSON ASSOCIATES					
ENVIRONMENTAL PLANNERS • LANDSCAPE ARCHITECTS • ECOLOGISTS					
Client		CREST NICHOLSON			
Project		PENARTH HEIGHTS MASTERPLAN			
Drawing		SECTION 106 LANDSCAPE ADOPTION AREAS			
Status		PLANNING			
Date	31-05-07	Prepared	GB	Checked	SJ
Scale	1:1000@A1	Drawing No.	NPA 10050 205	Drawn	GB
				Rev	A

© Nicholas Pearson Associates Ltd. Head Office: 30 Brock Street Bath BA1 2LN United Kingdom
Tel: +44 (0) 1225 445548 Fax: +44 (0) 1225 312397
All discrepancies or queries regarding this drawing should be referred to Nicholas Pearson Associates Ltd. Nicholas Pearson Associates Ltd accept no liability for any expense, loss or damage of whatsoever nature and however arising from any variation made to this drawing or in the execution of the work to which it relates which has not been referred to them and their approval obtained.
Dwg Ref: