



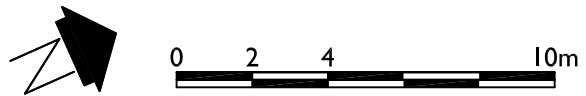




- | | | | |
|---|--|---|--|
|  Trees (species tolerant of exposure and coastal location) |  Existing grass |  Granite setts (varied finish to suit application) |  Informal streetscape features |
|  Amenity grassland |  Existing woodland |  Resin bound surface |  Existing water feature |
|  Coastal tolerant shrubs and perennials |  Private gardens (area to include paved terrace) |  Enhanced existing path (Hoggin) |  Proposed levels and falls |
|  Woodland mix shrubs |  Macadam |  Enhanced existing path (macadam stepped ramp min. tread of 750mm) |  Site planning application boundary |
|  Wildflower rich grassland |  Light coloured block setts |  Roll edged kerbs | |
|  Hedge |  400 x400 Flag pavers |  Seat | |
|  Green walls/climbers |  Pennant stone flags |  Wooden bollard | |
|  Green and red selected swathe planting (shrubs and herbaceous species) |  Dark coloured block setts (herringbone pattern at 90°) |  Stainless steel bollard | |
|  Existing tree |  Dark coloured block sett |  Bin store | |
| |  Blocks setts at random sizes |  Covered bike store | |
| | |  Opportunities for public art (subject to further discussions) | |



NICHOLAS PEARSON ASSOCIATES
ENVIRONMENTAL PLANNERS • LANDSCAPE ARCHITECTS • ECOLOGISTS
Crest Nicholson (S.W) Ltd.
PENARTH HEIGHTS
LANDSCAPE APPRAISAL

Figure - F
Example of Shared Surface Areas