


2018/00105/007

The Vale of Glamorgan Council Cyngor Bro Morgannwg

Dock Office, Barry Docks, Barry CF63 4RT
Tel: 01446 700111 Fax: 01446 704847
Email: developmentcontrol@valeofglamorgan.gov.uk

Swyddfa'r Doc, Deciau Barri, Y Barri CF63 4RT
Ffôn: 01446 700111 Ffacs: 01446 704847
E-bost: developmentcontrol@valeofglamorgan.gov.uk



www.valeofglamorgan.gov.uk

Application for Outline Planning Permission with all matters reserved.

Town and Country Planning Act 1990

You can complete and submit this form electronically via the Planning Portal by visiting
www.planningportal.co.uk/wales_en/applications

Mae'r ffurflen hon ar gael yn Gymraeg hefyd

Publication of applications on planning authority websites

Please note that the information provided on this application form and in supporting documents may be published on the Authority's website. If you require any further clarification, please contact the Authority's planning department.

Please complete using block capitals and black ink.

It is important that you read the accompanying guidance notes as incorrect completion will delay the processing of your application.

1. Applicant Name and Address

Title: First name:

Last name:

Company (optional):

Unit: House number: House suffix:

House name:

Address 1:

Address 2:

Address 3:

Town:

County:

Country:

Postcode:

2. Agent Name and Address

Title: First name:

Last name:

Company (optional):

Unit: House number: House suffix:

House name:

Address 1:

Address 2:

Address 3:

Town:

County:

Country:

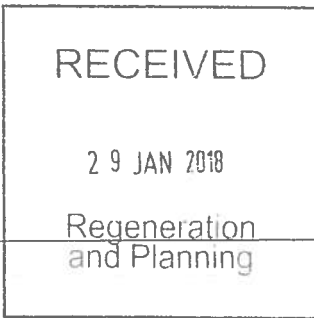
Postcode:

3. Description of the Proposal

Please describe the proposal:

NEW DETACHED BUNGALOW AT THE SIDE OF 20, LONGMEADOW DRIVE.

1800105 OUT



Has building or works already been carried out?

Yes No

If Yes, please state the date when building or works were started (DD/MM/YYYY):

(date must be pre-application submission)

Have the works been completed?

Yes No

If Yes, please state when the works were completed (DD/MM/YYYY):

(date must be pre-application submission)

4. Site Address Details

Please provide the full postal address of the application site.

Unit: House number: House suffix:

House name:

Address 1:

Address 2:

Address 3:

Town:

County:

Postcode (optional):

Description of location or a grid reference.
(must be completed if postcode is not known):

Easting: Northing:

Description:

1800105 OUT

5. Pre-application Advice

Has assistance or prior advice been sought from the local authority about this application? Yes No

If Yes, please complete the following information about the advice you were given. (This will help the authority to deal with this application more efficiently).

Please tick if the full contact details are not known, and then complete as much as possible:

Officer name:

Reference:

Date (DD/MM/YYYY):
(must be pre-application submission)

Details of pre-application advice received?

6. Biodiversity and Geological Conservation

To assist in answering the following questions refer to the guidance notes on the Planning Portal website (see "Local level requirements and additional documentation"). The notes provide further information on when there is a reasonable likelihood that any important biodiversity or geological conservation features may be present or nearby and whether they are likely to be affected by your proposals. Having referred to the guidance notes, is there a reasonable likelihood of the following being affected adversely or conserved and enhanced within the application site, or on land adjacent to or near the application site?

- | | | |
|--|---|--|
| <p>a) Protected and priority species:</p> <p><input type="checkbox"/> Yes, on the development site</p> <p><input type="checkbox"/> Yes, on land adjacent to or near the proposed development</p> <p><input checked="" type="checkbox"/> No</p> | <p>b) Designated sites, important habitats or other biodiversity features:</p> <p><input type="checkbox"/> Yes, on the development site</p> <p><input type="checkbox"/> Yes, on land adjacent to or near the proposed development</p> <p><input checked="" type="checkbox"/> No</p> | <p>c) Features of geological conservation importance:</p> <p><input type="checkbox"/> Yes, on the development site</p> <p><input type="checkbox"/> Yes, on land adjacent to or near the proposed development</p> <p><input checked="" type="checkbox"/> No</p> |
|--|---|--|

Supporting Information Requirements

Where a development proposal is likely to affect features of biodiversity or geological conservation interest, you will need to submit, with the application, sufficient information and assessments to allow the local planning authority to determine the proposal.

Failure to submit all information required will result in your application being deemed invalid. It will not be considered valid until all information required by the Local Planning Authority has been submitted.

Your Local Planning Authority will be able to advise on the content of any assessments that may be required.

7. Neighbour and Community Consultation

Have you consulted your neighbours or the local community about the proposal? Yes No

If Yes, please provide details:

8. Authority Employee / Member

With respect to the Authority, I am: Do any of these statements apply to you?

- a) a member of staff Yes No
- b) an elected member Yes No
- c) related to a member of staff Yes No
- d) related to an elected member Yes No

If Yes, please provide details of the name, relationship and role

29 JAN 2018

Regeneration and Planning

9. Assessment of Flood Risk

Is the site within an area at risk of flooding? (Refer to the Welsh Government's Development Advice Maps website - <http://data.wales.gov.uk/apps/floodmapping/>)

Yes No

If Yes, and you are proposing a new building or change of use, please add details of the proposal in the following table:

| Floodplain Area | Residential (Number of units) | Non-residential (Area of land - hectares) |
|-----------------|-------------------------------|---|
| Floodplain C1 | | |
| Floodplain C2 | | |

If the proposed development is within an area at risk of flooding you will need to consider whether it is appropriate to submit a flood consequences assessment. (Refer to Section 6 and 7 and Appendix 1 of TAN 15 - <http://wales.gov.uk/topics/planning/policy/tans/tan15/?lang=en>)

Is your proposal within 20 metres of a watercourse (e.g. river, stream or beck)? Yes No

Will the proposal increase the flood risk elsewhere? Yes No

How will surface water be disposed of?

Sustainable drainage system Soakaway Main sewer Existing watercourse Pond/lake

10. Existing Use

Please describe the current use of the site:

GARDEN OF
20, LONGMEADOW DRIVE.

Is the site currently vacant? Yes No

If Yes, please describe the last use of the site:

When did this use end (if known)? (DD/MM/YYYY)

(date where known may be approximate)

Does the proposal involve any of the following:

Land which is known to be contaminated? Yes No

Land where contamination is suspected for all or part of the site? Yes No

A proposed use that would be particularly vulnerable to the presence of contamination? Yes No

If you have answered Yes to any of the above, you will need to submit an appropriate contamination assessment.

Does your proposal involve the construction of a new building? Yes No

If Yes, please complete the following information regarding the element of the site area which is in previously developed land or greenfield land:

| | Previously Developed Land | Greenfield Land |
|--|---------------------------|-----------------|
| Area of land (ha) proposed for new development | 0.0284 | |

11. Renewable and Low Carbon Energy

Does your proposal involve the installation of a stand-alone renewable or low-carbon energy development? Yes No

If you have answered Yes to the question above please state the proposed energy output capacity in MegaWatts (MW):

| Renewable Energy Type | Energy Capacity (MW) |
|---|----------------------|
| Anaerobic digestion | |
| Biofuels | |
| Biomass | 80010500 |
| Combined heat and power (CHP) | |
| District heating | |
| Fuel cells | |
| Geothermal | |
| Ground/water/air heat pumps | |
| Hydropower | |
| Solar | |
| Waste heat energy | |
| Wind | |
| Other low carbon or renewable energy (please specify below) | |

RECEIVED
29 JAN 2018
Regeneration and Planning

12. Site Area

Please state the site area in hectares (ha)

Does your proposal involve the construction of a new building which would result in the loss or gain of public open space? Yes No

If Yes, please complete the following information regarding public open space:

| | Open Space Lost | Open space gained |
|-------------------|-----------------|-------------------|
| Area of Land (ha) | | |

13. Residential Units (Including Conversion)

Does your proposal include the gain, loss or change of use of residential units?
If Yes, please complete details of the changes in the tables below:

Yes

No

Proposed Housing

| Market Housing | Not known | Number of Bedrooms | | | | | Total |
|-----------------------|--------------------------|--------------------|---|---|----|---------|-------|
| | | 1 | 2 | 3 | 4+ | Unknown | |
| Houses | <input type="checkbox"/> | | 1 | | | | 1 |
| Flats and maisonettes | <input type="checkbox"/> | | | | | | |
| Live-work units | <input type="checkbox"/> | | | | | | |
| Cluster flats | <input type="checkbox"/> | | | | | | |
| Sheltered housing | <input type="checkbox"/> | | | | | | |
| Bedsit/studios | <input type="checkbox"/> | | | | | | |
| Unknown type | <input type="checkbox"/> | | | | | | |
| Totals | | | | | | | |

| Social Rented | Not known | Number of Bedrooms | | | | | Total |
|-----------------------|--------------------------|--------------------|---|---|----|---------|-------|
| | | 1 | 2 | 3 | 4+ | Unknown | |
| Houses | <input type="checkbox"/> | | | | | | |
| Flats and maisonettes | <input type="checkbox"/> | | | | | | |
| Live-work units | <input type="checkbox"/> | | | | | | |
| Cluster flats | <input type="checkbox"/> | | | | | | |
| Sheltered housing | <input type="checkbox"/> | | | | | | |
| Bedsit/studios | <input type="checkbox"/> | | | | | | |
| Unknown type | <input type="checkbox"/> | | | | | | |
| Totals | | | | | | | 0 |

| Intermediate | Not known | Number of Bedrooms | | | | | Total |
|-----------------------|--------------------------|--------------------|---|---|----|---------|-------|
| | | 1 | 2 | 3 | 4+ | Unknown | |
| Houses | <input type="checkbox"/> | | | | | | |
| Flats and maisonettes | <input type="checkbox"/> | | | | | | |
| Live-work units | <input type="checkbox"/> | | | | | | |
| Cluster flats | <input type="checkbox"/> | | | | | | |
| Sheltered housing | <input type="checkbox"/> | | | | | | |
| Bedsit/studios | <input type="checkbox"/> | | | | | | |
| Unknown type | <input type="checkbox"/> | | | | | | |
| Totals | | | | | | | 0 |

| Key worker | Not known | Number of Bedrooms | | | | | Total |
|-----------------------|--------------------------|--------------------|---|---|----|---------|-------|
| | | 1 | 2 | 3 | 4+ | Unknown | |
| Houses | <input type="checkbox"/> | | | | | | |
| Flats and maisonettes | <input type="checkbox"/> | | | | | | |
| Live-work units | <input type="checkbox"/> | | | | | | |
| Cluster flats | <input type="checkbox"/> | | | | | | |
| Sheltered housing | <input type="checkbox"/> | | | | | | |
| Bedsit/studios | <input type="checkbox"/> | | | | | | |
| Unknown type | <input type="checkbox"/> | | | | | | |
| Totals | | | | | | | 0 |

Total proposed residential units 1

Existing Housing

| Market Housing | Not known | Number of Bedrooms | | | | | Total |
|-----------------------|--------------------------|--------------------|---|---|----|---------|-------|
| | | 1 | 2 | 3 | 4+ | Unknown | |
| Houses | <input type="checkbox"/> | | | | | | |
| Flats and maisonettes | <input type="checkbox"/> | | | | | | |
| Live-work units | <input type="checkbox"/> | | | | | | |
| Cluster flats | <input type="checkbox"/> | | | | | | |
| Sheltered housing | <input type="checkbox"/> | | | | | | |
| Bedsit/studios | <input type="checkbox"/> | | | | | | |
| Unknown type | <input type="checkbox"/> | | | | | | |
| Totals | | | | | | | 0 |

| Social Rented | Not known | Number of Bedrooms | | | | | Total |
|-----------------------|--------------------------|--------------------|---|---|----|---------|-------|
| | | 1 | 2 | 3 | 4+ | Unknown | |
| Houses | <input type="checkbox"/> | | | | | | |
| Flats and maisonettes | <input type="checkbox"/> | | | | | | |
| Live-work units | <input type="checkbox"/> | | | | | | |
| Cluster flats | <input type="checkbox"/> | | | | | | |
| Sheltered housing | <input type="checkbox"/> | | | | | | |
| Bedsit/studios | <input type="checkbox"/> | | | | | | |
| Unknown type | <input type="checkbox"/> | | | | | | |
| Totals | | | | | | | 0 |

| Intermediate | Not known | Number of Bedrooms | | | | | Total |
|-----------------------|--------------------------|--------------------|---|---|----|---------|-------|
| | | 1 | 2 | 3 | 4+ | Unknown | |
| Houses | <input type="checkbox"/> | | | | | | |
| Flats and maisonettes | <input type="checkbox"/> | | | | | | |
| Live-work units | <input type="checkbox"/> | | | | | | |
| Cluster flats | <input type="checkbox"/> | | | | | | |
| Sheltered housing | <input type="checkbox"/> | | | | | | |
| Bedsit/studios | <input type="checkbox"/> | | | | | | |
| Unknown type | <input type="checkbox"/> | | | | | | |
| Totals | | | | | | | 0 |

| Key worker | Not known | Number of Bedrooms | | | | | Total |
|-----------------------|--------------------------|--------------------|---|---|----|---------|-------|
| | | 1 | 2 | 3 | 4+ | Unknown | |
| Houses | <input type="checkbox"/> | | | | | | |
| Flats and maisonettes | <input type="checkbox"/> | | | | | | |
| Live-work units | <input type="checkbox"/> | | | | | | |
| Cluster flats | <input type="checkbox"/> | | | | | | |
| Sheltered housing | <input type="checkbox"/> | | | | | | |
| Bedsit/studios | <input type="checkbox"/> | | | | | | |
| Unknown type | <input type="checkbox"/> | | | | | | |
| Totals | | | | | | | 0 |

Total existing residential units 0

800105 OUT

RECEIVED
 29 JAN 2019
 Regeneration and Planning

TOTAL NET GAIN or LOSS of RESIDENTIAL UNITS (Proposed Housing Grand Total - Existing Housing Grand Total): 1

14. All Types of Development: Non-residential Floorspace

Does your proposal involve the loss, gain or change of use of non-residential floorspace? Yes No Unknown

If you have answered Yes to the question above please add details in the following table:

| Use class/type of use | Not applicable | Existing gross internal floorspace (square metres) | Gross internal floorspace to be lost by change of use or demolition (square metres) | Unknown | Total gross internal floorspace proposed (including change of use)(square metres) | Unknown | Net additional gross internal floorspace following development (square metres) |
|-------------------------------------|--------------------------|--|---|--------------------------|---|--------------------------|--|
| A1 | <input type="checkbox"/> | | | <input type="checkbox"/> | | <input type="checkbox"/> | |
| Shops | <input type="checkbox"/> | | | <input type="checkbox"/> | | <input type="checkbox"/> | |
| Net tradable area: | <input type="checkbox"/> | | | <input type="checkbox"/> | | <input type="checkbox"/> | |
| A2 | <input type="checkbox"/> | | | <input type="checkbox"/> | | <input type="checkbox"/> | |
| Financial and professional services | <input type="checkbox"/> | | | <input type="checkbox"/> | | <input type="checkbox"/> | |
| A3 | <input type="checkbox"/> | | | <input type="checkbox"/> | | <input type="checkbox"/> | |
| Restaurants and cafes | <input type="checkbox"/> | | | <input type="checkbox"/> | | <input type="checkbox"/> | |
| B1 (a) | <input type="checkbox"/> | | | <input type="checkbox"/> | | <input type="checkbox"/> | |
| Offices | <input type="checkbox"/> | | | <input type="checkbox"/> | | <input type="checkbox"/> | |
| B1 (b) | <input type="checkbox"/> | | | <input type="checkbox"/> | | <input type="checkbox"/> | |
| Research and development | <input type="checkbox"/> | | | <input type="checkbox"/> | | <input type="checkbox"/> | |
| B1 (c) | <input type="checkbox"/> | | | <input type="checkbox"/> | | <input type="checkbox"/> | |
| Light industrial | <input type="checkbox"/> | | | <input type="checkbox"/> | | <input type="checkbox"/> | |
| B2 | <input type="checkbox"/> | | | <input type="checkbox"/> | | <input type="checkbox"/> | |
| General industrial | <input type="checkbox"/> | | | <input type="checkbox"/> | | <input type="checkbox"/> | |
| B8 | <input type="checkbox"/> | | | <input type="checkbox"/> | | <input type="checkbox"/> | |
| Storage or distribution | <input type="checkbox"/> | | | <input type="checkbox"/> | | <input type="checkbox"/> | |
| C1 | <input type="checkbox"/> | | | <input type="checkbox"/> | | <input type="checkbox"/> | |
| Hotels and halls of residence | <input type="checkbox"/> | | | <input type="checkbox"/> | | <input type="checkbox"/> | |
| C2 | <input type="checkbox"/> | | | <input type="checkbox"/> | | <input type="checkbox"/> | |
| Residential institutions | <input type="checkbox"/> | | | <input type="checkbox"/> | | <input type="checkbox"/> | |
| D1 | <input type="checkbox"/> | | | <input type="checkbox"/> | | <input type="checkbox"/> | |
| Non-residential institutions | <input type="checkbox"/> | | | <input type="checkbox"/> | | <input type="checkbox"/> | |
| D2 | <input type="checkbox"/> | | | <input type="checkbox"/> | | <input type="checkbox"/> | |
| Assembly and leisure | <input type="checkbox"/> | | | <input type="checkbox"/> | | <input type="checkbox"/> | |
| OTHER | <input type="checkbox"/> | | | <input type="checkbox"/> | | <input type="checkbox"/> | |
| Please specify | <input type="checkbox"/> | | | <input type="checkbox"/> | | <input type="checkbox"/> | |
| Total | | | | | | | |

18001050UT

In addition, for hotels, residential institutions and hostels, please additionally indicate the loss or gain of rooms

| Use class | Type of use | Not applicable | Existing rooms to be lost by change of use or demolition | Unknown | Total rooms proposed (including changes of use) | Unknown | Net additional rooms |
|----------------|--------------------------|--------------------------|--|--------------------------|---|--------------------------|----------------------|
| C1 | Hotels | <input type="checkbox"/> | | <input type="checkbox"/> | | <input type="checkbox"/> | |
| C2 | Residential Institutions | <input type="checkbox"/> | | <input type="checkbox"/> | | <input type="checkbox"/> | |
| OTHER | | <input type="checkbox"/> | | <input type="checkbox"/> | | <input type="checkbox"/> | |
| Please specify | | <input type="checkbox"/> | | <input type="checkbox"/> | | <input type="checkbox"/> | |

15. Employment

Please complete the following information regarding employees:

| | Full-time | Part-time | Total full-time equivalent |
|--------------------|-----------|-----------|----------------------------|
| Existing employees | | | |
| Proposed employees | | | |

RECEIVED

16. Hours of Opening

If known, please state the hours of opening (e.g. 15:30) for each non-residential use proposed:

| Use | Monday to Friday | Saturday | Sunday and Bank Holidays |
|-----|------------------|----------|--------------------------|
| | | | |
| | | | |
| | | | |

29 JAN 2019
Not known
Regeneration
and Planning

17. Industrial or Commercial Processes and Machinery

Please describe the activities and processes which would be carried out on the site and the end products including plant, ventilation or air conditioning. Please include the type of machinery which may be installed on site:

N/A

Is the proposal a waste management development? Yes No Unknown

If the answer is Yes, please complete the following table:

| | Not applicable | The total capacity of the void in cubic metres, including engineering surcharge and making no allowance for cover or restoration material (or tonnes if solid waste or litres if liquid waste) | Unknown | Maximum annual operational throughput in tonnes (or litres if liquid waste) | Unknown |
|--|--------------------------|--|--------------------------|---|--------------------------|
| Inert landfill | <input type="checkbox"/> | | <input type="checkbox"/> | | <input type="checkbox"/> |
| Non-hazardous landfill | <input type="checkbox"/> | | <input type="checkbox"/> | | <input type="checkbox"/> |
| Hazardous landfill | <input type="checkbox"/> | | <input type="checkbox"/> | | <input type="checkbox"/> |
| Energy from waste incineration | <input type="checkbox"/> | | <input type="checkbox"/> | | <input type="checkbox"/> |
| Other incineration | <input type="checkbox"/> | | <input type="checkbox"/> | | <input type="checkbox"/> |
| Landfill gas generation plant | <input type="checkbox"/> | | <input type="checkbox"/> | | <input type="checkbox"/> |
| Pyrolysis/gasification | <input type="checkbox"/> | | <input type="checkbox"/> | | <input type="checkbox"/> |
| Metal recycling site | <input type="checkbox"/> | | <input type="checkbox"/> | | <input type="checkbox"/> |
| Transfer stations | <input type="checkbox"/> | | <input type="checkbox"/> | | <input type="checkbox"/> |
| Material recovery/recycling facilities (MRFs) | <input type="checkbox"/> | | <input type="checkbox"/> | | <input type="checkbox"/> |
| Household civic amenity sites | <input type="checkbox"/> | | <input type="checkbox"/> | | <input type="checkbox"/> |
| Open windrow composting | <input type="checkbox"/> | | <input type="checkbox"/> | | <input type="checkbox"/> |
| In-vessel composting | <input type="checkbox"/> | | <input type="checkbox"/> | | <input type="checkbox"/> |
| Anaerobic digestion | <input type="checkbox"/> | | <input type="checkbox"/> | | <input type="checkbox"/> |
| Any combined mechanical, biological and/or thermal treatment (MBT) | <input type="checkbox"/> | | <input type="checkbox"/> | | <input type="checkbox"/> |
| Sewage treatment works | <input type="checkbox"/> | | <input type="checkbox"/> | | <input type="checkbox"/> |
| Other treatment | <input type="checkbox"/> | | <input type="checkbox"/> | | <input type="checkbox"/> |
| Recycling facilities construction, demolition and excavation waste | <input type="checkbox"/> | | <input type="checkbox"/> | | <input type="checkbox"/> |
| Storage of waste | <input type="checkbox"/> | | <input type="checkbox"/> | | <input type="checkbox"/> |
| Other waste management | <input type="checkbox"/> | | <input type="checkbox"/> | | <input type="checkbox"/> |
| Other developments | <input type="checkbox"/> | | <input type="checkbox"/> | | <input type="checkbox"/> |

1800105 OUT

RECEIVED

Please provide the maximum annual operational throughput of the following waste streams:

| | |
|---|--|
| Municipal | |
| Construction, demolition and excavation | |
| Commercial and Industrial | |
| Hazardous | |

29 JAN 2019

Regeneration and Planning

If this is a landfill application you will need to provide further information before your application can be determined. Your waste planning authority should make clear what information it requires on its website.

18. Ownership Certificates

One Certificate A, B, C, or D, must be completed, together with the Agricultural Holdings Certificate with this application form
Certificate of Ownership – Certificate A

Town and Country Planning (Development Management Procedure) (Wales) Order 2012

I certify/The applicant certifies that on the day 21 days before the date of this application nobody except myself/ the applicant was the owner of any part of the land or building to which the application relates.

Signed - Applicant:

Or signed

Date (DD/MM/YYYY):

Certificate of Ownership

Town and Country Planning (Development Management Procedure) (Wales) Order 2012

I certify/ The applicant certifies that I have/the applicant has given the requisite notice to everyone else (as listed below) who, on the day 21 days before the date of this application, was the owner (of any part of the land or building to which this application relates.

| Name of Owner | Address | Date Notice Served |
|---------------|---------|--------------------|
| | | |
| | | |
| | | |
| | | |
| | | |
| | | |

Signed - Applicant:

Or signed - Agent:

Date (DD/MM/YYYY):

Certificate of Ownership – Certificate C

Town and Country Planning (Development Management Procedure) (Wales) Order 2012

I certify/ The applicant certifies that:

- Neither Certificate A or B can be issued for this application
- All reasonable steps have been taken to find out the names and addresses of the other owners of the land or building, or of a part of it , but I have/ the applicant has been unable to do so.

The steps taken were:

| Name of Owner | Address | Date Notice Served |
|---------------|---------|--------------------|
| | | |
| | | |
| | | |
| | | |
| | | |
| | | |

1800105 OUT

RECEIVED
 29 JAN 2018
 Regeneration and Planning

Notice of the application has been published in the following newspaper (circulating in the area where the land is situated):

On the following date (which must not be earlier than 21 days before the date of the application):

Signed - Applicant:

Or signed - Agent:

Date (DD/MM/YYYY):

18. Ownership Certificates (continued)

**Certificate of Ownership – Certificate D
Town and Country Planning (Development Management Procedure) (Wales) Order 2012**

I certify/ The applicant certifies that:

- Certificate A cannot be issued for this application
- All reasonable steps have been taken to find out the names and addresses of everyone else who, on the day 21 days before the date of this application, was the owner of any part of the land to which this application relates, but I have/ the applicant has been unable to do so.

The steps taken were:

Notice of the application has been published in the following newspaper (circulating in the area where the land is situated):

On the following date (which must not be earlier than 21 days before the date of the application):

Signed - Applicant:

Or signed - Agent:

Date (DD/MM/YYYY):

19. Agricultural Holdings

**Agricultural Holding Certificate
Town and Country Planning (Development Management Procedure) (Wales) Order 2012
Agricultural Land Declaration - You Must Complete Either A or B**

(A) None of the land to which the application relates is, or is part of, an agricultural holding.

Signed - Applicant:

Or signed

Date (DD/MM/YYYY):

24-1-18

(B) I have/ The applicant has given the requisite notice to every person who, on the day 21 days before the date of this application, was a tenant of an agricultural holding on any part of the land to which this application relates, as listed below:

| Name of Tenant | Address | Date Notice Served |
|----------------|---------|--------------------|
| | | |
| | | |
| | | |
| | | |
| | | |

Signed - Applicant:

Or signed - Agent:

Date (DD/MM/YYYY):

1800105 OUT

RECEIVED

29 JAN 2018

Regeneration
and Planning

20. Planning Application Requirements - Checklist

Please read the following checklist to make sure you have sent all the information in support of your proposal. Failure to submit all information required will result in your application being deemed invalid. It will not be considered valid until all information required by the Local Planning Authority has been submitted.

The original and 3 copies of a completed and dated application form:



The correct fee:



The original and 3 copies of the plan which identifies the land to which the application relates drawn to an identified scale and showing the direction of North:



The original and 3 copies of a design and access statement, if required (see help text and guidance notes for details):



The original and 3 copies of other plans and drawings or information necessary to describe the subject of the application:



The original and 3 copies of the completed, dated Ownership Certificate (A, B, C, or D - as applicable):



The original and 3 copies of the completed, dated Article 11 Certificate (Agricultural Holdings):



Depending on the type and scale of proposed development, your application – in order to be validated - may also need to be accompanied by the following technical documents:

- Flood Consequences Assessment
- Biodiversity and Geological Conservation Assessment
- Tree Survey
- Coal Mining Risk Assessment
- Rural Enterprise Dwelling Appraisal
- Retail Impact Assessment
- Noise Assessment
- Transport Assessment

The guidance note available on the Planning Portal website (see "Local level requirements and additional documentation") and [Welsh Government Circular 002/2012](#) will assist you in determining whether any of these assessments are necessary.

You should also note that your Local Planning Authority may have adopted 'Local Validation Requirements' for some major developments. Information on any "Local Validation Requirements" will be available on the Local Planning Authority's website.

21. Declaration

I/we hereby apply for planning permission as described in this form and the accompanying plans/drawings and additional information. I confirm that, to the best of my knowledge, any facts stated are true and accurate and any opinions given are the genuine opinions of the persons giving them.

Signed - Applicant:

Or signed -

Date (DD/MM/YYYY):

(date cannot be pre-application)

22. Applicant Contact Details

Telephone numbers

| | | |
|----------------------|---------------------------|----------------------|
| Country code: | National number: | Extension number: |
| <input type="text"/> | <input type="text"/> | <input type="text"/> |
| Country code: | Mobile number (optional): | |
| <input type="text"/> | <input type="text"/> | |
| Country code: | Fax number (optional): | |
| <input type="text"/> | <input type="text"/> | |

Email address (optional):

23. Agent Contact Details

Telephone numbers

| | | |
|----------------------|--|----------------------|
| Country code: | National number: | Extension number: |
| <input type="text"/> | <input type="text" value="02920515452"/> | <input type="text"/> |
| Country code: | Mobile number (optional): | |
| <input type="text"/> | <input type="text"/> | |
| Country code: | Fax number (optional): | |
| <input type="text"/> | <input type="text"/> | |

Email address (optional):

24. Site Visit

Can the site be seen from a public road, public footpath, bridleway or other public land? Yes No

If the planning authority needs to make an appointment to carry out a site visit, whom should they contact?

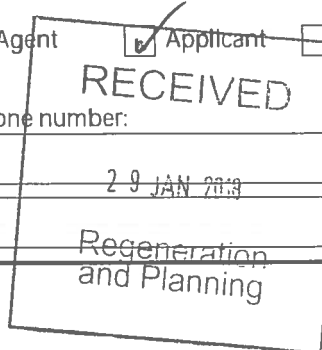
Agent Applicant Other (if different from the agent/applicant's details)

If Other has been selected, please provide:

Contact name:

Telephone number:

Email address:



1800105 OUT