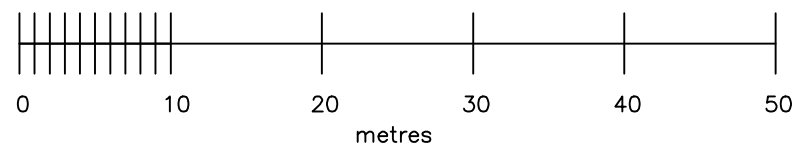
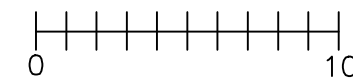
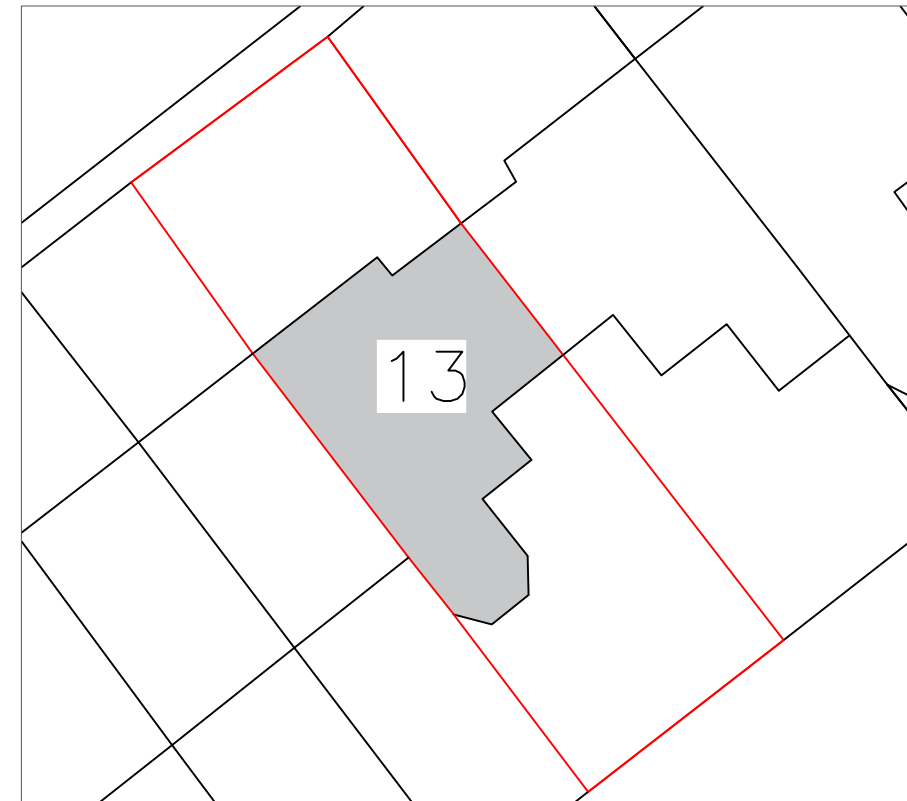


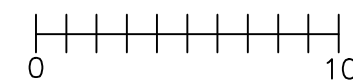
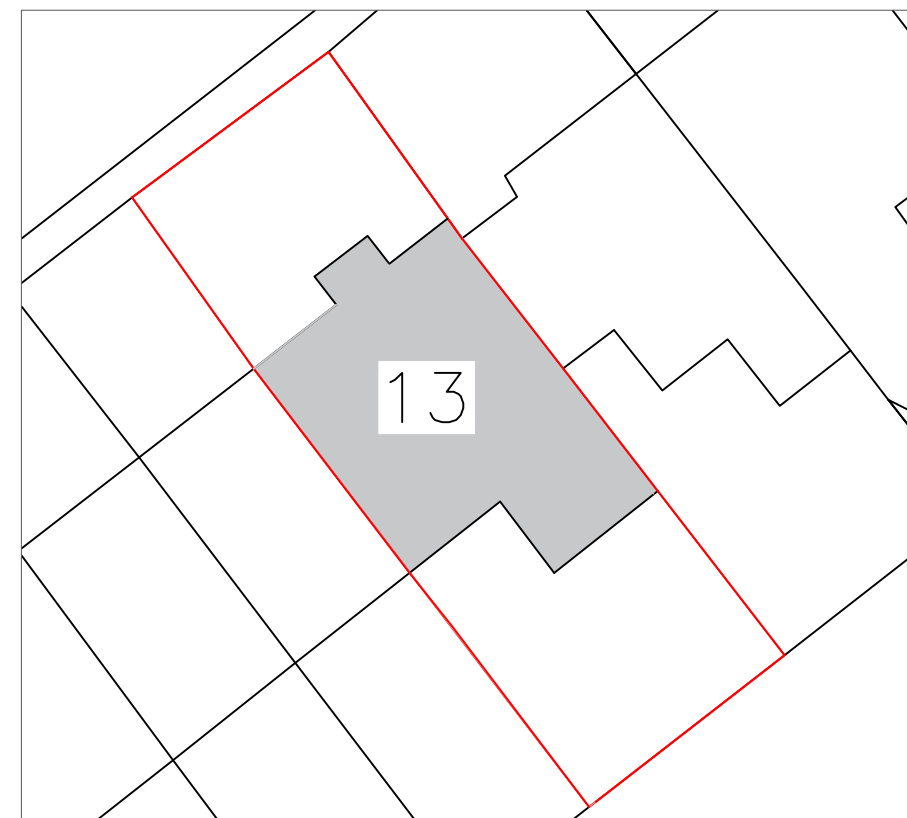
# LOCATION PLAN 1:500



# EXISTING SITE LAYOUT 1:250





# PROPOSED SITE LAYOUT 1:250



### Notes:

1. THIS DRAWING MAY NOT BE REPRODUCED IN WHOLE OR PART OR USED FOR THE MANUFACTURE OF ANY ARTICLE WITHOUT THE EXPRESS PERMISSION OF THE COPYRIGHT HOLDERS.
2. WORK TO FIGURED DIMENSIONS ONLY.
3. THIS DRAWING IS TO BE READ IN CONJUNCTION WITH ALL RELEVANT ARCHITECT'S, SERVICE ENGINEER'S AND ASSOCIATED DRAWINGS AND SPECIFICATIONS.

### KEY:

-  BUILDING FOOTPRINT
-  SITE BOUNDARY

REV:	DESCRIPTION:	BY:	DATE:
	APPROVAL		

ALEX BENSON  
13 PERCLOSE  
DINAS POWYS  
VALE OF GLAMORGAN  
CF64 4JL

### CLIENT:

### SURVEYOR:

ALEX BENSON

### SITE:

13 PERCLOSE, DINAS POWYS

### TITLE:

LOCATION PLAN & EXISTING SITE LAYOUT

SCALE AT A3: 1:250, 1:500	DATE: 13/01/18	DRAWN: AB	CHECKED: AB
PROJECT NO: 07041	DRAWING NO: A3/001	REVISION: A	