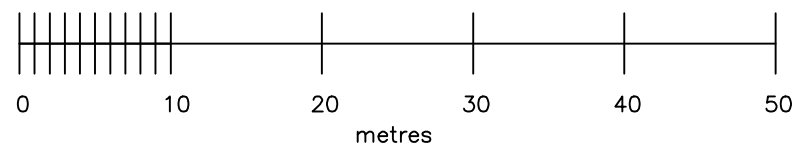
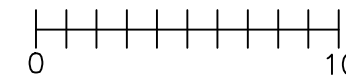
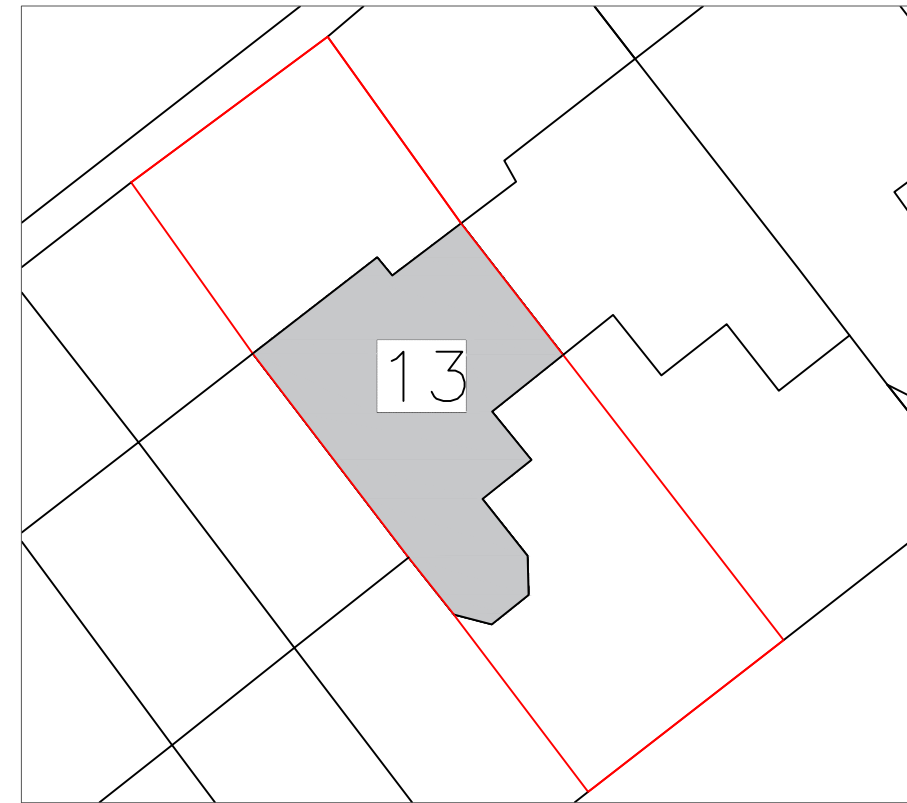


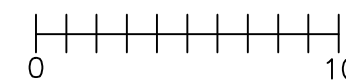
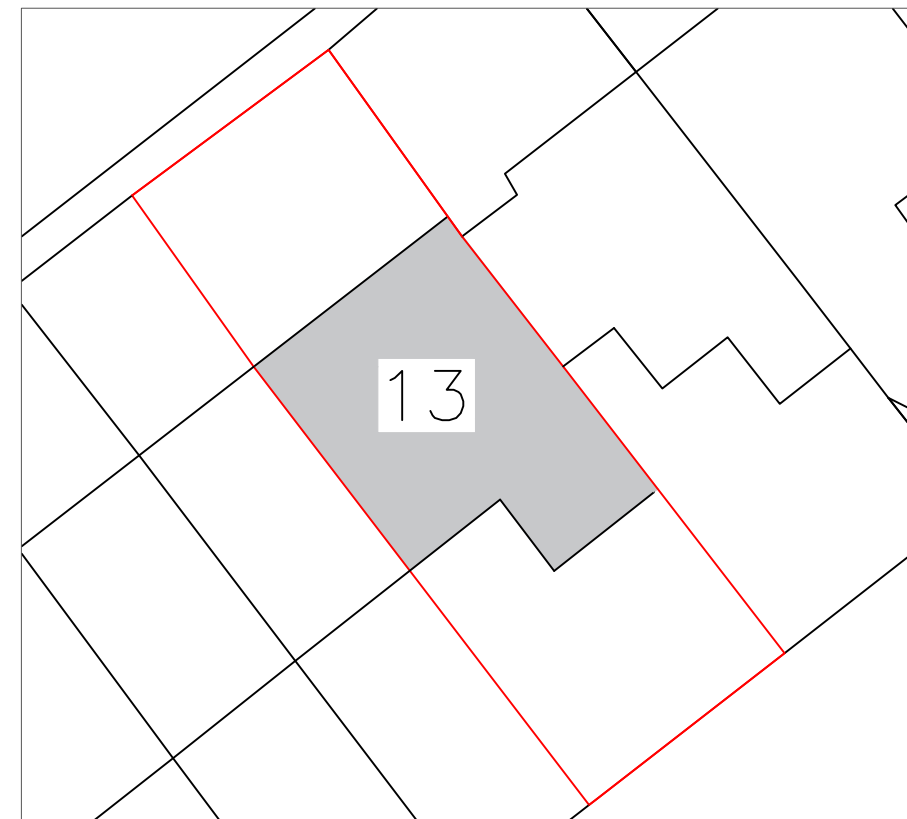
LOCATION PLAN 1:500



EXISTING SITE LAYOUT 1:250



PROPOSED SITE LAYOUT 1:250



Notes:

1. THIS DRAWING MAY NOT BE REPRODUCED IN WHOLE OR PART OR USED FOR THE MANUFACTURE OF ANY ARTICLE WITHOUT THE EXPRESS PERMISSION OF THE COPYRIGHT HOLDERS.
2. WORK TO FIGURED DIMENSIONS ONLY.
3. THIS DRAWING IS TO BE READ IN CONJUNCTION WITH ALL RELEVANT ARCHITECT'S, SERVICE ENGINEER'S AND ASSOCIATED DRAWINGS AND SPECIFICATIONS.

KEY:

- BUILDING FOOTPRINT
- SITE BOUNDARY

REV:	DESCRIPTION:	BY:	DATE:

APPROVAL

ALEX BENSON
 13 PERCLOSE
 DINAS POWYS
 VALE OF GLAMORGAN
 CF64 4JL

CLIENT:

SURVEYOR:
 ALEX BENSON

SITE:
 13 PERCLOSE, DINAS POWYS

TITLE:
 LOCATION PLAN & EXISTING SITE LAYOUT

SCALE AT A3: 1:250, 1:500	DATE: 21/10/17	DRAWN: AB	CHECKED: AB
PROJECT NO: 07041	DRAWING NO: A3/001	REVISION:	