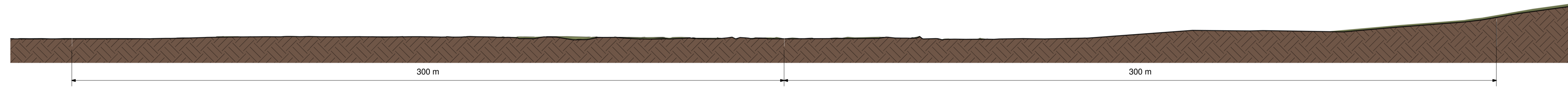
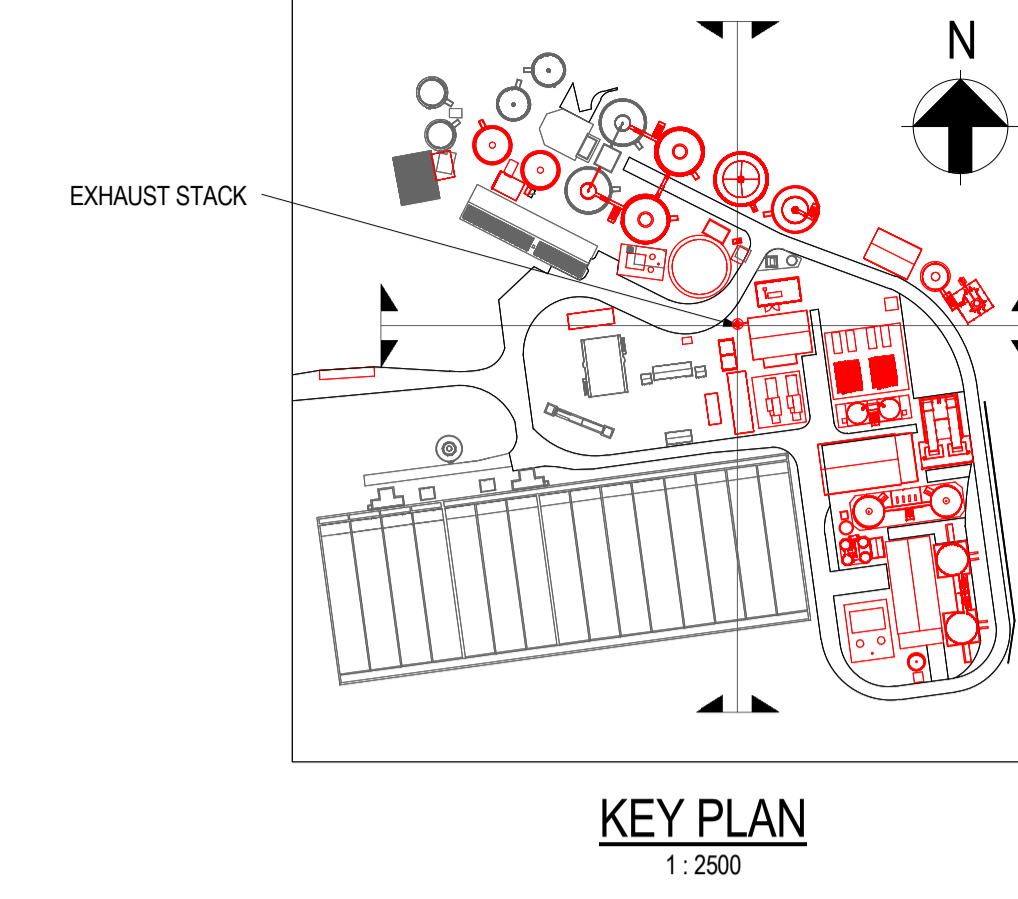
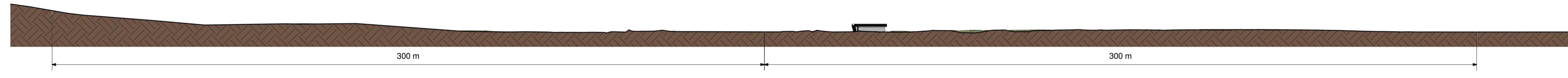


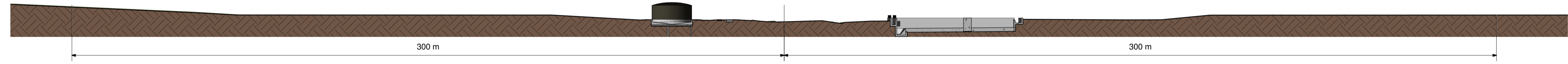
- NOTES:**
1. ALL DIMENSIONS ARE IN MILLIMETERS UNLESS OTHERWISE STATED.
  2. ALL LEVELS ARE IN METERS ABOVE GROUND LEVEL.
  3. DO NOT SCALE FROM THIS DRAWING.
  4. FOR LOCATION OF SECTIONS REFER TO DRAWING 4798-S-202-HYD-XX-XX-DR-XX-06144



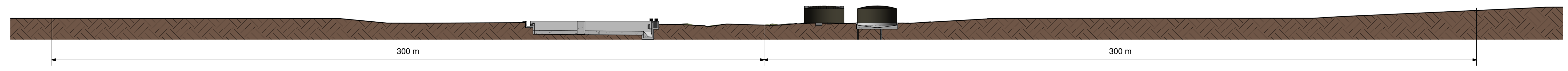
**EXISTING EXHAUST STACK SECTION EAST-WEST LOOKING NORTH 300M**  
1:1000



**EXISTING EXHAUST STACK SECTION EAST-WEST LOOKING SOUTH 300M**  
1:1000



**EXISTING EXHAUST STACK SECTION NORTH-SOUTH LOOKING EAST 300M**  
1:1000



**EXISTING EXHAUST STACK SECTION NORTH-SOUTH LOOKING WEST 300M**  
1:1000

P02	17/10/17	SR	FOR INFORMATION	YF	MN	17/10/17
P01	21/08/17	SR	FOR INFORMATION	YF	MN	21/08/17
Rev.	Date	Drawn	Description	Chkd.	Appd.	Date

**Capital Delivery Alliance**  
**Cynghair Cyflawni Cyfalaf**  
Ty Awen, Spooner Close, Coed Kernew, Newport, NP108FZ

Project Name:  
**COG MOORS WwTW AAD**

Drawing Title:  
**EXISTING STRUCTURE SECTIONS THROUGH EXHAUST STACK 300m**

Suitability:  
**ISSUED FOR INFORMATION** Suitability Code: **S2**

Originator: **SR** Designer: **RN** Date: **17/10/17**  
Internal Project Number: **UA007902** Scale: **As indicated** Rev: **P02**

Drawing Number:  
**4798-S-202-HYD-XX-XX-DR-NX-06142**