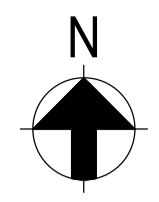
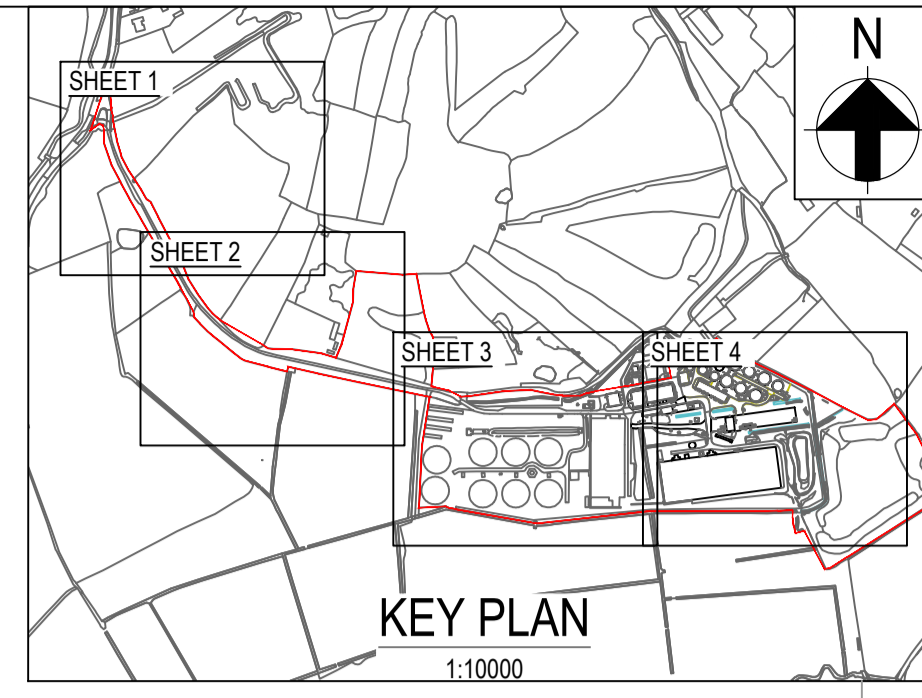


- NOTES:
1. ALL DIMENSIONS ARE IN MILLIMETERS UNLESS OTHERWISE STATED.
 2. ALL LEVELS ARE IN METERS RELATIVE TO AOD.
 3. DO NOT SCALE FROM THIS DRAWING.

LEGEND:

— PLANNING APPLICATION BOUNDARY

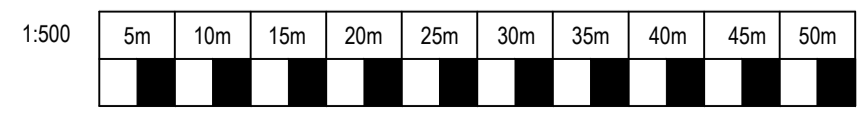


REFER TO DRAWING 4798-S-202-HYD-XX-DR-XX-06102 FOR CONTINUATION

REFER TO DRAWING 4798-S-202-HYD-XX-DR-XX-06104 FOR CONTINUATION

GREEN LANE

EXISTING SITE LAYOUT PLAN
SCALE 1:500



| | | | | | | |
|------|----------|-------|-----------------|------|-------|----------|
| P02 | 15/03/18 | RP | FOR INFORMATION | LW | MN | 15/03/18 |
| P01 | 21/08/17 | RP | FOR INFORMATION | YF | MN | 21/08/17 |
| Rev. | Date | Drawn | Description | Chkd | Appd. | Date |



Ty Awon, Spooner Close, Coed Kernew, Newport, NP108FZ

Project Name: COG MOORS WwTW AAD

Drawing Title: EXISTING SITE LAYOUT PLAN SHEET 2 OF 4

Suitability: FOR INFORMATION Suitability Code: S2

| | | |
|-----------------------------------|--------------|----------------|
| Originator: RP | Designer: RN | Date: 15/03/18 |
| Internal Project Number: UA007902 | Scale: 1:500 | Rev: P02 |

Drawing Number: 4798-S-202-HYD-XX-DR-XX-06103