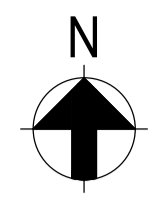
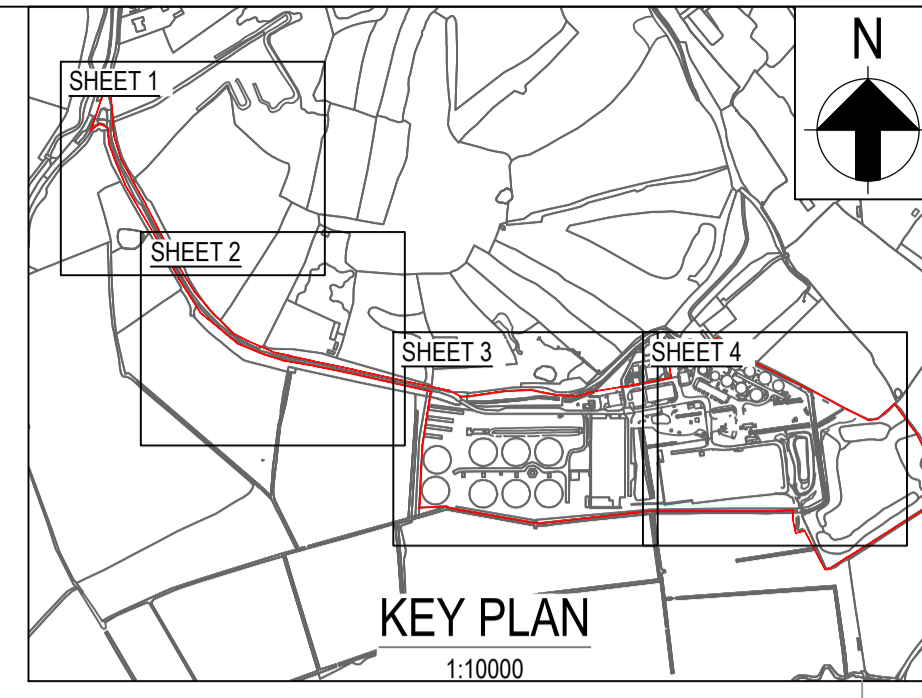


- NOTES:
1. ALL DIMENSIONS ARE IN MILLIMETERS UNLESS OTHERWISE STATED.
  2. ALL LEVELS ARE IN METERS RELATIVE TO AOD.
  3. DO NOT SCALE FROM THIS DRAWING.

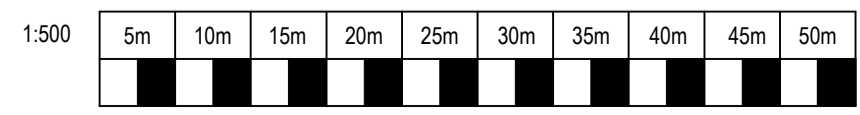
LEGEND:

 PLANNING APPLICATION BOUNDARY



REFER TO DRAWING 4798-S-202-HYD-XX-XX-DR-XX-06102 FOR CONTINUATION

REFER TO DRAWING 4798-S-202-HYD-XX-XX-DR-XX-06104 FOR CONTINUATION



EXISTING SITE LAYOUT PLAN  
SCALE 1:500

Rev.	Date	Drawn	Description	Chkd.	Appd.	Date
P01	21/08/17	RP	FOR INFORMATION	YF	MN	21/08/17

 **Capital Delivery Alliance**  
Cynghair Cyflawni Cyfalaf

Ty Awon, Spooner Close, Coed Kernew, Newport, NP108FZ

Project Name: COG MOORS WwTW AAD

Drawing Title: EXISTING SITE LAYOUT PLAN SHEET 2 OF 4

Suitability: FOR INFORMATION Suitability Code: S2

Originator: RP	Designer: RN	Date: 20/06/17
Internal Project Number: UA007902	Scale: 1:500	Rev: P01

Drawing Number: 4798-S-202-HYD-XX-XX-DR-XX-06103